

# Calumet County Investigation (Maps)

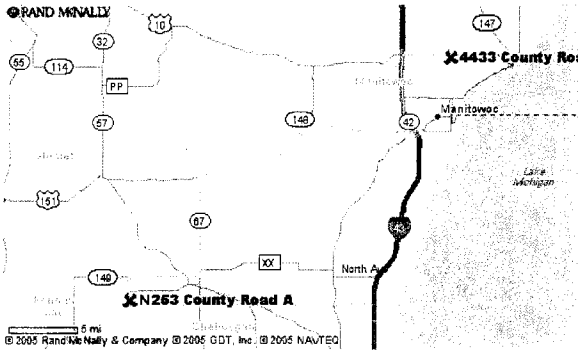
## Maps

RL: <http://urlgen.rmsservers.com/fcgi-bin/mapUrl?llmin=43.897236,-88.122530&llmax=44.153650,-87.660408&llmar=20&w=500&h=300&icon=43.897236%2C-88.122498%2CN253%20County%20Road%20A%2CIcon8%2C%2Cwtr&icon=44.151642%2C-87.660408%2C4433%20County%20Road%20B%2CIcon8%2C%2Cwtr&fix=2&spid=30942014&units=R&id=ANYWHO&t=o&tid=ANYWHO.1130780542&icd=-1,-1&d=75&map=1>

Host: urlgen.rmsservers.com

Cached Date: 10/31/05 11:45:00AM

Cache Path: Hitachi 30 GB Laptop HDD S/N DBDXHTWB\C\Documents and Settings\Teresa Halbach\Local Settings\Temporary Internet Files\Content.IE5\OLAVCHUV\CAUBUBQT.png



# Calumet County Investigation (Maps)

## Maps

RL: <http://urlgen.rmsservers.com/fcgi-bin/mapUrl?ll=44.151642,-87.660408&z=10&w=500&h=300&icon=44.151642%2C-87.660408%2C4433%20County%20Road%20B%2CIcon8%2C%2Cwtr&fix=1&spid=30942014&units=R&id=ANYWHO&t=d&tid=ANYWHO.1130780542&icd=-1,-1&d=75&map=1>

Host: urlgen.rmsservers.com

Cached Date: 10/31/05 11:45:00AM

Cache Path: Hitachi 30 GB Laptop HDD S/N DBDXHTWB\C\Documents and Settings\Teresa Halbach\Local Settings\Temporary Internet Files\Content.IE5\ANWRA7UH\mapUrl[4].png

© RAND McNALLY

310

4433 County Road B

000 ft  
© 2005 Rand McNally & Company © 2005 GDT, Inc. © 2005 NAVTEQ

# Calumet County Investigation (Maps)

## Maps

---

RL: <http://urlgen.rmservers.com/fcgi-bin/mapUrl?ll=44.151642,-87.660408&z=10&w=500&h=300&icon=44.151642%2C-87.660408%2C4433%20County%20Road%20B%2CIcon8%2C%2Cwtr&fix=1&spid=30942427&units=R&id=ANYWHO&t=d&tid=ANYWHO.1130780647&icd=-1,-1&d=75&map=1>

Host: urlgen.rmservers.com

Cached Date: 10/31/05 11:44:11AM

Cache Path: Hitachi 30 GB Laptop HDD S/N DBDXHTWB\C\Documents and Settings\Teresa Halbach\Local Settings\Temporary Internet Files\Content.IE5\W9QR4H6J\mapUrl[3].png

---

● RAND McNALLY

310

4433 County Road B

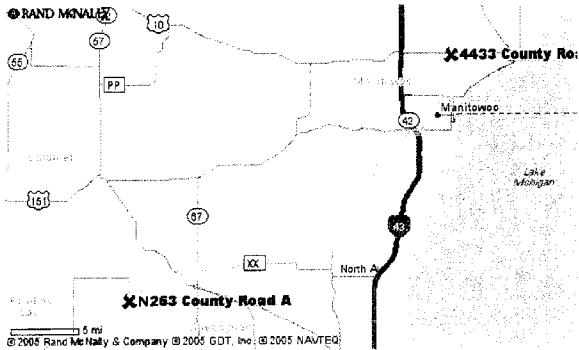
600 ft  
© 2005 Rand McNally & Company © 2005 GDT, Inc. © 2005 NAVTEQ

# Calumet County Investigation (Maps)

## Maps

RL: <http://urlgen.rmsservers.com/fcgi-bin/mapUrl?llmin=43.897236,-88.122530&llmax=44.151642,-87.657870&llmar=20&w=500&h=300&icon=43.897236%2C-88.122498%2CN253%20County%20Road%20A%2CIcon8%2C%2Cwtr&icon=44.151642%2C-87.660408%2C4433%20County%20Road%20B%2CIcon8%2C%2Cwtr&fix=2&spid=30942427&units=R&id=ANYWHO&t=o&tid=ANYWHO.1130780647&icd=-1,-1&d=75&map=1>

Host: urlgen.rmsservers.com  
Cached Date: 10/31/05 11:44:11AM  
Cache Path: Hitachi 30 GB Laptop HDD S/N DBDXHTWB\C\Documents and Settings\Teresa Halbach\Local Settings\Temporary Internet Files\Content.IE5\Q1OJ29I9\CA8D61BC.png



# Calumet County Investigation (Maps)

## Maps


RL: <http://urlgen.rmsservers.com/fcgi-bin/mapUrl?ll=43.897236,-88.122498&z=10&w=500&h=300&icon=43.897236%2C-88.122498%2CN253%20County%20Road%20A%2Cicon8%2C%2Cwtr&fix=1&spid=30941601&units=R&id=ANYWHO&t=d&tid=ANYWHO.1130780453&icd=-1,-1&d=75&map=1>

Host: urlgen.rmsservers.com

Cached Date: 10/31/05 11:40:57AM

Cache Path: Hitachi 30 GB Laptop HDD S/N DBDXHTWB\C\Documents and Settings\Teresa Halbach\Local Settings\Temporary Internet Files\Content.IE5\430BKPMZ\mapUrl[3].png

© RAND McNALLY



500 ft  
© 2004 Rand McNally & Company © 2005 NAVTEQ

# Calumet County Investigation (Maps)

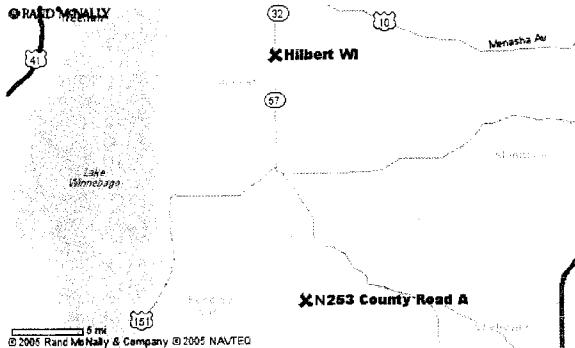
## Maps

RL: <http://urlgen.rmsservers.com/fcgi-bin/mapUrl?llmin=43.897236,-88.164750&llmax=44.140079,-88.122380&llmar=20&w=500&h=300&icon=44.140079%2C-88.164749%2CHilbert%20WI%2CIcon8%2C%2Cwtr&icon=43.897236%2C-88.122498%2CN253%20County%20Road%20A%2CIcon8%2C%2Cwtr&fix=2&spid=30941601&units=R&id=ANYWHO&t=o&tid=ANYWHO.1130780453&icd=-1,-1&d=75&map=1>

Host: urlgen.rmsservers.com

Cached Date: 10/31/05 11:40:57AM

Cache Path: Hitachi 30 GB Laptop HDD S/N DBDXHTWB\C\Documents and Settings\Teresa Halbach\Local Settings\Temporary Internet Files\Content.IE5\430BKPMZ\CAURW5UJ.png



# Calumet County Investigation (Maps)

Maps

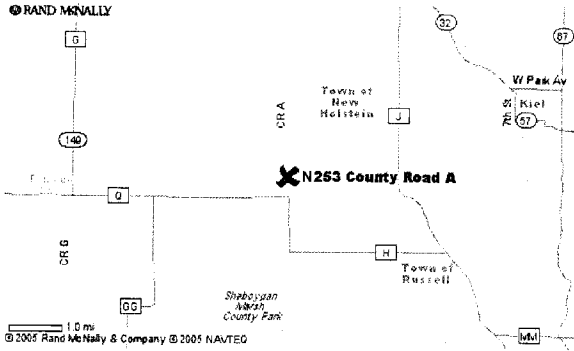
RL:

<http://map.rmsservers.com/map?r=IMAG%7C%25PD%3D500,300%25LL%3D43%2E897236,%2D88%2E122498%25ZM%3DM16933%2E33%25LLICON%3DIcon4,43%2E897236,%2D88%2E122498,N253+County+Road+A,Font11,R%7C%25MINP%3D1%25MS%3DE%7C%7C&d=75&t=mn&z=7&id=ANYWHO&tid=ANYWHO.1130780428.864011&fix=1&h=63C4E009137C13B21EA56CB35D460DC2>

Host: map.rmsservers.com

Cached Date: 10/31/05 11:40:32AM

Cache Path: Hitachi 30 GB Laptop HDD S/N DBDXHTWB\C\Documents and Settings\Teresa Halbach\Local Settings\Temporary Internet Files\Content.IE5\KTMB09IB\CASDARO5.png



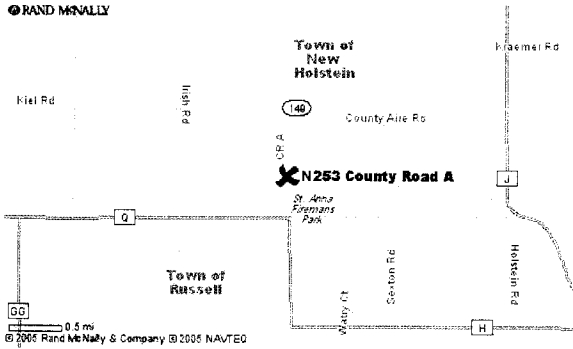
# Calumet County Investigation (Maps)

Maps

RL:

<http://map.rmsservers.com/map?r=IMAG%7C%25PD%3D500,300%25LL%3D43%2E897236,%2D88%2E122498%25ZM%3DM8466%2E67%25LLICON%3DIcon4,43%2E897236,%2D88%2E122498,N253+County+Road+A,Font11,R%7C%25MINP%3D1%25MS%3DE%7C%7C&d=75&t=mn&z=8&id=ANYWHO&tid=ANYWHO.1130780420.864785&fix=1&h=F4F4106E034E84774D6C1C3D7D92A367>

Host: map.rmsservers.com  
Cached Date: 10/31/05 11:40:24AM  
Cache Path: Hitachi 30 GB Laptop HDD S/N DBDXHTWB\C\Documents and Settings\Teresa Halbach\Local Settings\Temporary Internet Files\Content.IE5\8DAZ0PE7\CAUPCJU1.png





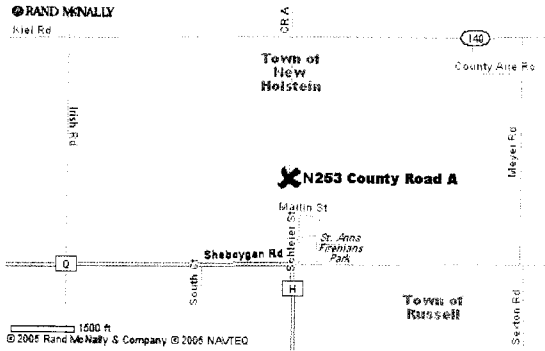
# Calumet County Investigation (Maps)

Maps

RL:

<http://map.rmsservers.com/map?r=IMAG%7C%25PD%3D500,300%25LL%3D43%2E897236,%2D88%2E122498%25ZM%3DM4064%2E00%25LLICON%3DIcon4,43%2E897236,%2D88%2E122498,N253+County+Road+A,Font11,R%7C%25MS%3DE%7C%7C&d=75&t=mn&z=9&id=ANYWHO&tid=ANYWHO.1130780414.719510&fix=1&h=CAA8080BD06FA8D5548A609699B92AD8>

Host: map.rmsservers.com  
Cached Date: 10/31/05 11:40:18AM  
Cache Path: Hitachi 30 GB Laptop HDD S/N DBDXHTWB\C\Documents and Settings\Teresa Halbach\Local Settings\Temporary Internet Files\Content.IE5\M121C98Z\CACX6JOL.png



# Calumet County Investigation (Maps)

Maps


---

RL: <http://map.rmsservers.com/map?r=IMAG%7C%25PD%3D500,300%25LL%3D43%2E897236,%2D88%2E122498%25ZM%3DM1354%2E67%25LLICO N%3DIcon4,43%2E897236,%2D88%2E122498,N253+County+Road+A,Font11,R%7C%25MS%3 DE%7C%7C&d=75&t=m&z=10&id=ANYWHO&tid=ANYWHO.1130780409.625118&fix=1&h=7F99 B8DF09EF4F066EE589ABD3039B03>

Host: map.rmsservers.com  
Cached Date: 10/31/05 11:40:14AM  
Cache Path: Hitachi 30 GB Laptop HDD S/N DBDXHTWB\C\Documents and Settings\Teresa Halbach\Local Settings\Temporary Internet Files\Content.IE5\KLIJS9UR\CABMSJLL.png

---

© RAND McNALLY



500 ft  
© 2005 Rand McNally & Company © 2005 NAVTEG

10-31-05

11:44 AM

! AnyWho !

! AT& Ser \$16. Unli

! Ho ! Yellow Pages. ! White Pages. ! Reverse Lookup. ! !

**International**

**Maps**

**Area Codes**

**Toll-Free**

**Travel**

! [AT&T CallVantage Service](#)

! [Privacy BBB Online](#)

**Enter Starting and Destination Locations**

**Starting Point**

**Destination Point**

Street

Street

N253 County Road A

4433 County Road B

City

City

New Holstein

Manitowoc

State

State

Select

Select

**route steps**

**route type display your directions with**

concise (fewer steps)

fastest

Overview Map with Text

standard (more steps)

shortest

Text only

Turn-by-Turn Maps with Text

Search.

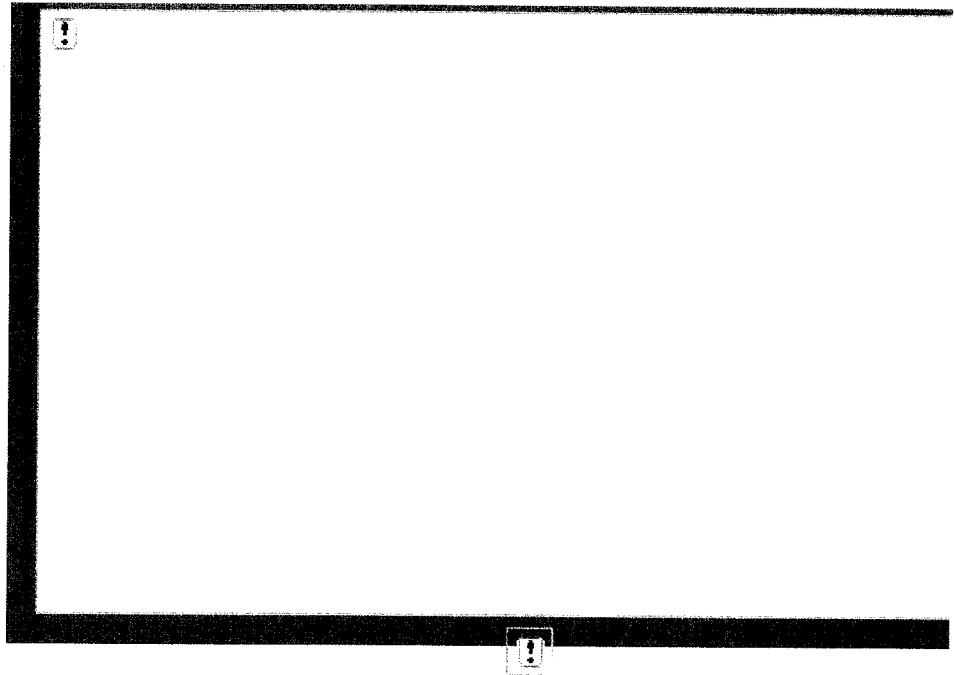
**Driving Directions**

**From:** N253 County Road A  
New Holstein, WI

**To:** 4433 County Road B  
Manitowoc, WI

[Share directions via email](#)

[Get a printable version](#)



Estimated travel time: **1 hour for 35.9 miles** of travel.

<b>step directions</b>	<b>distance</b>
1. You are at N253 County Road A.	
2. Go N on CR-A for 0.62 miles	0.6 miles
3. Turn right onto WI-149	4.0 miles
4. Turn left onto 9th St	0.2 miles
5. Turn right onto St. Paul St	0.1 miles
6. Turn left onto 8th St	0.4 miles
7. Bear right onto W Park Av (CR-AA)	1.0 miles
8. Turn left onto WI-67	0.5 miles
9. Turn right onto CR-XX	5.1 miles
10. Turn left onto CR-A	1.0 miles
11. Turn right onto CR-X	4.6 miles
12. Turn left onto WI-42	11.0 miles
13. Continue onto US-151 N	2.3 miles
14. Turn left onto 21st St	0.5 miles
15. Continue onto Revere Dr	0.4 miles
16. Continue onto 18th St	0.5 miles
17. Turn right onto US-10 (WI-42, Waldo Blvd)	0.6 miles
18. Turn left onto 8th St (CR-B)	1.5 miles
19. Continue onto CR-B	1.5 miles
20. You are at 4433 County Road B	

10-31-05

11:42 AM

! AnyWho	!	! AT&S Serv \$16. Unli
----------	---	---------------------------------

!	! Ho	! Yellow Pages.	!	! White Pages.	!	! Reverse Lookup.	!	!
---	------	-----------------	---	----------------	---	-------------------	---	---

- International**
- Maps**
- Area Codes**
- Toll-Free**

**Travel**

! [AT&T CallVantage Service](#)

! [Privacy BBB Online.](#)

**Enter Starting and Destination Locations**

**Starting Point**

**Destination Point**

Street

Street

N253 County Road A

4433 County Road B

City

City

New Holstein

Manitowoc

State

State

Select

Select

**route steps**

**route type display your directions with**

concise (fewer steps)

fastest

Overview Map with Text

standard (more steps)

shortest

Text only

Turn-by-Turn Maps with Text

Search.

**Driving Directions**

**From:** N253 County Road A

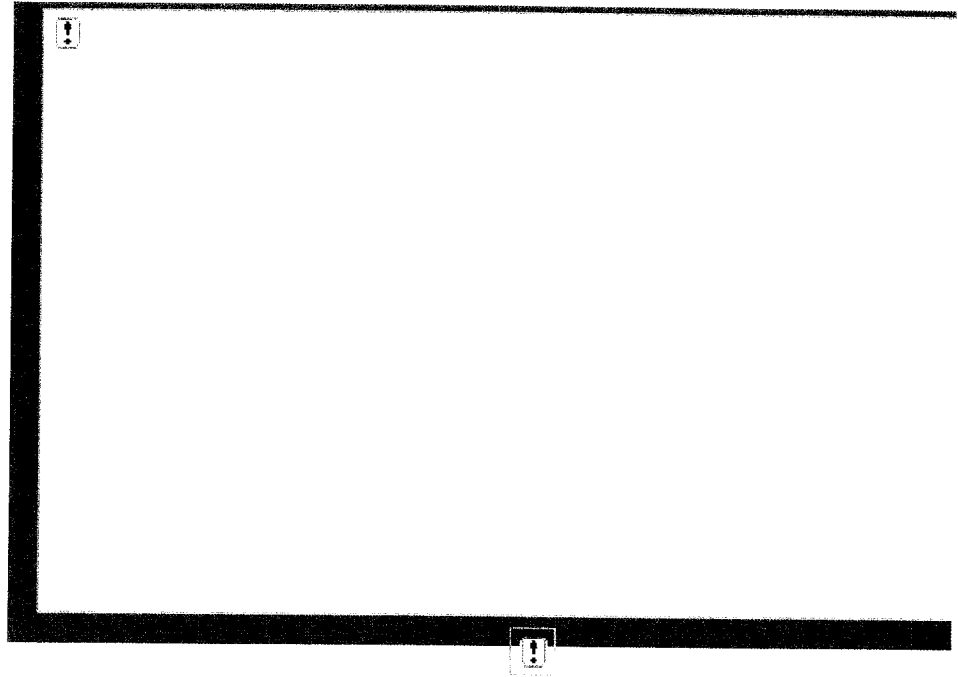
**To:** 4433 County Road B

New Holstein, WI 53061-9756

Manitowoc, WI 54220-9085

[Share directions via email](#)

[Get a printable version](#)



Estimated travel time: **55 minutes** for **40.0 miles** of travel.

<b>step directions</b>	<b>distance</b>
1. You are at N253 County Road A.	
2. Go N on CR-A for 1.6 miles	1.6 miles
3. Turn right onto Foundry Rd	3.7 miles
4. Continue onto W Park Av	1.3 miles
5. Turn left onto WI-67	7.2 miles
6. Turn right onto US-151	16.8 miles
7. Turn left on ramp to I-43 N (WI-42 N)	0.3 miles
8. Continue on I-43 N (WI-42 N)	5.2 miles
9. Bear right onto off-ramp at exit 154 to WI-310 E	0.3 miles
10. Turn right onto WI-310 E	3.5 miles
11. Turn right onto CR-B	0.1 miles
12. You are at 4433 County Road B	

**Destination**

4433 County Road B  
Manitowoc, WI 54220-9085

10-31-05

11:40 AM

! AnyWho

! AT&T  
Sen  
\$16  
Unli

!

! Ho

! Yellow Pages

! White Pages

! Reverse Lookup

!

**International**

**Maps**

**Area Codes**

**Toll-Free**

**Travel**

! [AT&T CallVantage Service](#)

! [Privacy BBB Online](#)

**Enter Starting and Destination Locations**

**Starting Point**

**Destination Point**

Street

Street

N253 County Road A

City

City

New Holstein

State

State

Select

Select

**route steps**

**route type display your directions with**

concise (fewer steps)

fastest

Overview Map with Text

standard (more steps)

shortest

Text only

Turn-by-Turn Maps with Text

Search.

! Google Search.

Go.

[Comparison Shopping](#)

[Comparison Shopping](#)

[Home](#) | [About AnyWho](#) | [Help](#) | [AT&T Worldnet Service](#)

[Terms and Conditions.](#) [AT&T Privacy Policy.](#)  
Copyright 2003 AT&T Corp. All Rights Reserved.



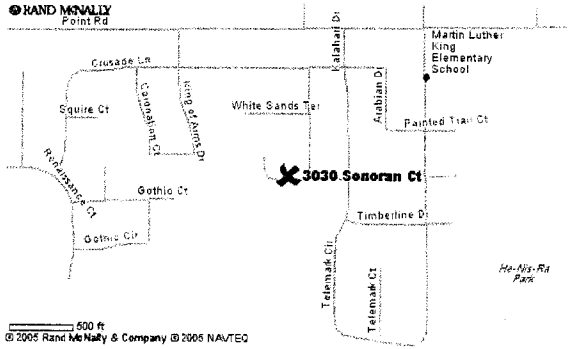


# Calumet County Investigation (Maps)

Maps

RL: <http://map.rmsservers.com/map?r=IMAG%7C%25PD%3D500,300%25LL%3D44%2E513538,%2D88%2E120232%25ZM%3DM1354%2E67%25LLICON%3DIcon4,44%2E513538,%2D88%2E120232,3030+Sonoran+Ct,Font11,R%7C%25MS%3DE%7C%7C&d=75&t=mn&z=10&id=ANYWHO&tid=ANYWHO.1130596933.81010&fix=1&h=F6086A6EF511638E2779E6123ED44A56>

Host: map.rmsservers.com  
Cached Date: 10/29/05 09:42:16AM  
Cache Path: Hitachi 30 GB Laptop HDD S/N DBDXHTWB\C\Documents and Settings\Teresa Halbach\Local Settings\Temporary Internet Files\Content.IE5\M121C98Z\map[4].png

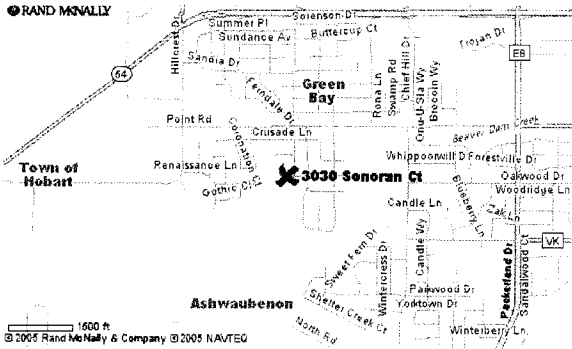


# Calumet County Investigation (Maps)

Maps

RL: <http://map.rmsservers.com/map?r=IMAG%7C%25PD%3D500,300%25LL%3D44%2E513538,%2D88%2E120232%25ZM%3DM4064%2E00%25LLICON%3DIcon4,44%2E513538,%2D88%2E120232,3030+Sonoran+Ct,Font11,R%7C%25MS%3DE%7C%7C&d=75&t=mn&z=9&id=ANYWHO&tid=ANYWHO.1130596896.622527&fix=1&h=BBA0AA36ED01677651C855EEDEC13DD8>

Host: map.rmsservers.com  
Cached Date: 10/29/05 09:41:39AM  
Cache Path: Hitachi 30 GB Laptop HDD S/N DBDXHTWB\C\Documents and Settings\Teresa Halbach\Local Settings\Temporary Internet Files\Content.IE5\M121C98Z\map[3].png



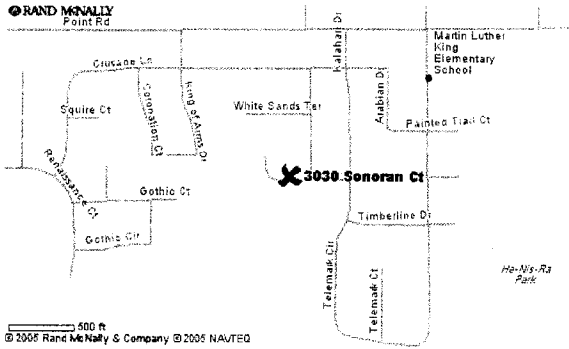
# Calumet County Investigation (Maps)

Maps

RL:

<http://map.rmsservers.com/map?r=IMAG%7C%25PD%3D500,300%25LL%3D44%2E513538,%2D88%2E120232%25ZM%3DM1354%2E67%25LLICON%3DIcon4,44%2E513538,%2D88%2E120232,3030+Sonoran+Ct,Font11,R%7C%25MS%3DE%7C%7C&d=75&t=m&z=10&id=ANYWHO&tid=ANYWHO.1130596888.135216&fix=1&h=F6086A6EF511638E2779E6123ED44A56>

Host: map.rmsservers.com  
Cached Date: 10/29/05 09:41:31AM  
Cache Path: Hitachi 30 GB Laptop HDD S/N DBDXHTWB\C\Documents and Settings\Teresa Halbach\Local Settings\Temporary Internet Files\Content.IE5\M121C98Z\map[1].png








# Calumet County Investigation (Maps)

Maps

URL: <http://map.rmsservers.com/map?r=IMAG%7C%25PD%3D500,300%25LL%3D44%2E677128,%2D88%2E040565%25ZM%3DM1354%2E67%25LLICON%3DIcon4,44%2E672283,%2D88%2E047752,1602+Sarah+Ct,Font11,R%7C%25MS%3DE%7C%7C&d=75&t=mn&z=10&id=ANYWHO&tid=ANYWHO.1130424129.114840&fix=1&h=F80DCC69B0424E4935441AFBBD818633>

Host: map.rmsservers.com  
Cached Date: 10/27/05 09:42:11 AM  
Cache Path: Hitachi 30 GB Laptop HDD S/N DBDXHTWB\C\Documents and Settings\Teresa Halbach\Local Settings\Temporary Internet Files\Content.IE5\Q1OJ29I9\map[2].png

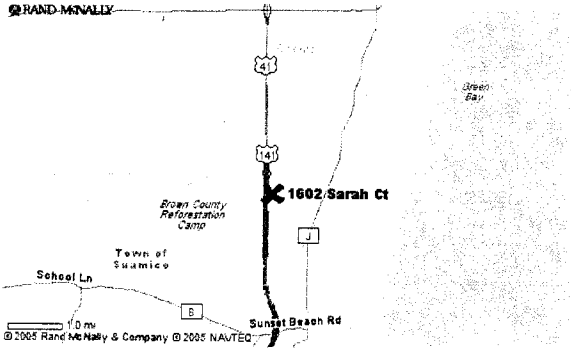


# Calumet County Investigation (Maps)

Maps

RL: <http://map.rmsservers.com/map?r=IMAG%7C%25PD%3D500,300%25LL%3D44%2E677128,%2D88%2E040565%25M%3DM16933%2E16%25LLICON%3DIcon4,44%2E672283,%2D88%2E047752,1602+Sarah+Ct,Font11,R%7C%25MINP%3D1%25MS%3DE%7C%7C&d=75&t=mn&z=7&id=ANYWHO&tid=ANYWHO.1130424123.366241&fix=1&h=4FFF6238EDC6133856BCD146B0E3F3FE>

Host: map.rmsservers.com  
Cached Date: 10/27/05 09:42:06AM  
Cache Path: Hitachi 30 GB Laptop HDD S/N DBDXHTWB\C\Documents and Settings\Teresa Halbach\Local Settings\Temporary Internet Files\Content.IE5\Q1OJ29I9\CAFD9N1Z.png

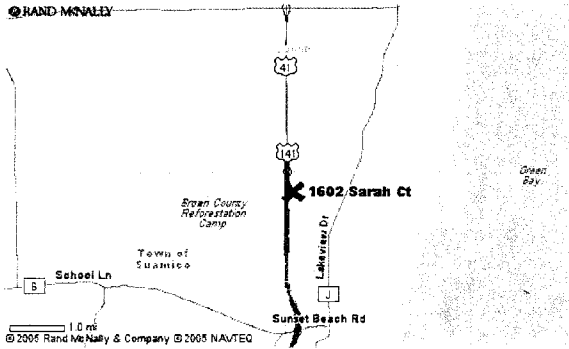


# Calumet County Investigation (Maps)

Maps

RL: <http://map.rmsservers.com/map?r=IMAG%7C%25PD%3D500,300%25LL%3D44%2E676517,%2D88%2E048264%25ZM%3DM16933%2E33%25LLICON%3DIcon4,44%2E672283,%2D88%2E047752,1602+Sarah+Ct,Font11,R%7C%25MINP%3D1%25MS%3DE%7C%7C&d=75&t=mn&z=7&id=ANYWHO&tid=ANYWHO.1130424112.35942&fix=1&h=100C3F53FD23B2638B3A6D2EB3F6E946>

Host: map.rmsservers.com  
Cached Date: 10/27/05 09:41:54AM  
Cache Path: Hitachi 30 GB Laptop HDD S/N DBDXHTWB\C\Documents and Settings\Teresa Halbach\Local Settings\Temporary Internet Files\Content.IE5\ANWRA7UH\CAN2X4LZ.png





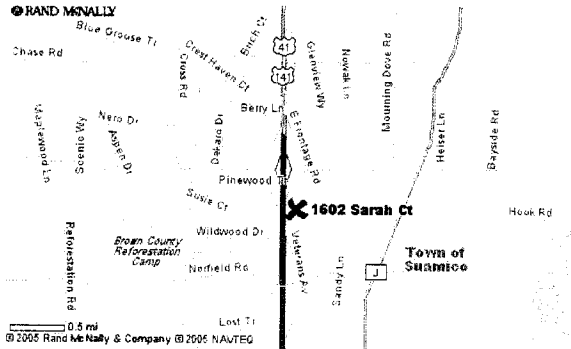
# Calumet County Investigation (Maps)

Maps

RL:

<http://map.rmsservers.com/map?r=IMAG%7C%25PD%3D500,300%25LL%3D44%2E676517,%2D88%2E048264%25ZM%3DM8466%2E67%25LLICON%3Dicon4,44%2E672283,%2D88%2E047752,1602+Sarah+Ct,Font11,R%7C%25MINP%3D1%25MS%3DE%7C%7C&d=75&t=mn&z=8&id=ANYWHO&tid=ANYWHO.1130424107.337478&fix=1&h=1E6432591595A0493D192DB7BDD610BC>

Host: map.rmsservers.com  
Cached Date: 10/27/05 09:41:50AM  
Cache Path: Hitachi 30 GB Laptop HDD S/N DBDXHTWB\C\Documents and Settings\Teresa Halbach\Local Settings\Temporary Internet Files\Content.IE5\0XSDQFSD\CAKLUJ8H.png



# Calumet County Investigation (Maps)

Maps

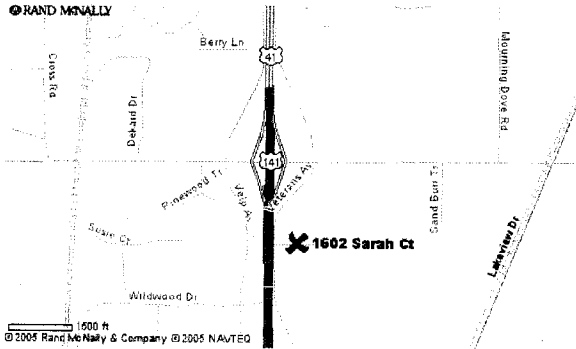
---

RL:

<http://map.rmsservers.com/map?r=IMAG%7C%25PD%3D500,300%25LL%3D44%2E676517,%2D88%2E048264%25ZM%3DM4064%2E00%25LL%3DIcon4,44%2E672283,%2D88%2E047752,1602+Sarah+Ct,Font11,R%7C%25MS%3DE%7C%7C&d=75&t=mn&z=9&id=ANYWHO&tid=ANYWHO.1130424096.992588&fix=1&h=6287AD39500E5CA4F79FBC1D35CDCF17>

Host: map.rmsservers.com  
Cached Date: 10/27/05 09:41:40AM  
Cache Path: Hitachi 30 GB Laptop HDD S/N DBDXHTWB\C\Documents and Settings\Teresa Halbach\Local Settings\Temporary Internet Files\Content.IE5\KLIJS9UR\map[2].png

---



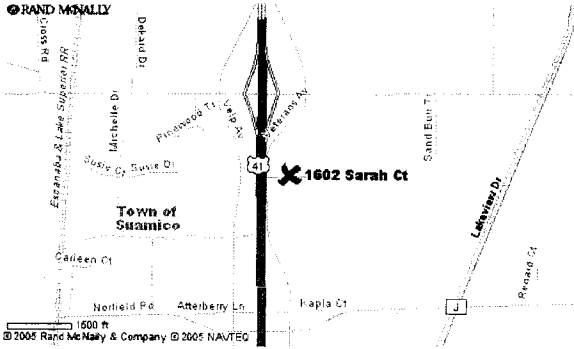
# Calumet County Investigation (Maps)

Maps

RL:

<http://map.rmsservers.com/map?r=IMAG%7C%25PD%3D500,300%25LL%3D44%2E672283,%2D88%2E047752%25ZM%3DM4064%2E00%25LLICON%3DIcon4,44%2E672283,%2D88%2E047752,1602+Sarah+Ct,Font11,R%7C%25MS%3DE%7C%7C&d=75&t=mn&z=9&id=ANYWHO&tid=ANYWHO.1130424087.74889&fix=1&h=A0E83AAB830DEE051C2C453961030D36>

Host: map.rmsservers.com  
Cached Date: 10/27/05 09:41:30AM  
Cache Path: Hitachi 30 GB Laptop HDD S/N DBDXHTWB\C\Documents and Settings\Teresa Halbach\Local Settings\Temporary Internet Files\Content.IE5\0XSDQFSD\map[5].png



# Calumet County Investigation (Maps)

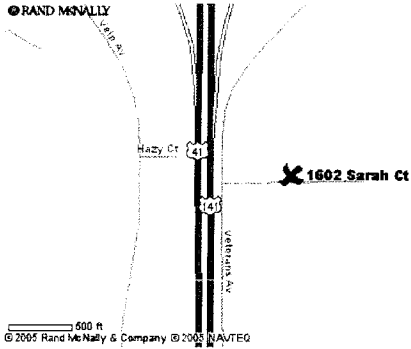
## Maps

---

RL: <http://map.rmsservers.com/map?r=IMAG%7C%25PD%3D500,300%25LL%3D44%2E672283,%2D88%2E047752%25ZM%3DM1354%2E67%25LLICON%3DIcon4,44%2E672283,%2D88%2E047752,1602+Sarah+Ct,Font11,R%7C%25MS%3DE%7C%7C&d=75&t=m&z=10&id=ANYWHO&tid=ANYWHO.1130424081.62968&fix=1&h=07240882183451EF8960F060C70421B7>

Host: map.rmsservers.com  
Cached Date: 10/27/05 09:41:24AM  
Cache Path: Hitachi 30 GB Laptop HDD S/N DBDXHTWB\C\Documents and Settings\Teresa Halbach\Local Settings\Temporary Internet Files\Content.IE5\M121C98Z\map[2].png

---



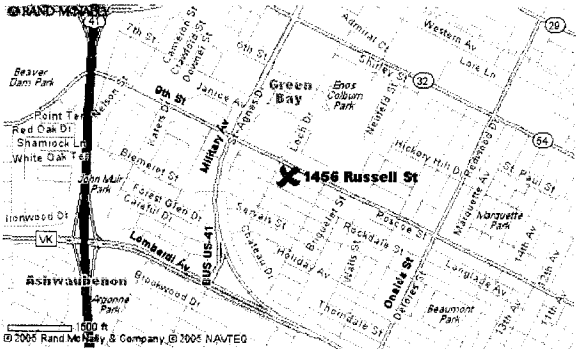
# Calumet County Investigation (Maps)

## Maps

RL:

<http://map.rmsservers.com/map?r=IMAG%7C%25PD%3D500,300%25LL%3D44%2E513531,%2D88%2E064423%25ZM%3DM4064%2E00%25LLICON%3DIon4,44%2E513531,%2D88%2E064423,1456+Russell+St,Font11,R%7C%25MS%3DE%7C%7C&d=75&t=mn&z=9&id=ANYWHO&tid=ANYWHO.1130424050.924292&fix=1&h=3278C248E9E0ABFAA1E2C8AAD3FD477E>

Host: map.rmsservers.com  
Cached Date: 10/27/05 09:40:54AM  
Cache Path: Hitachi 30 GB Laptop HDD S/N DBDXHTWB\C\Documents and Settings\Teresa Halbach\Local Settings\Temporary Internet Files\Content.IE5\Q1OJ2919\map[1].png



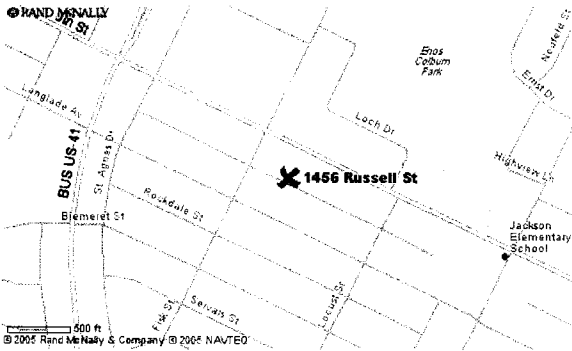
# Calumet County Investigation (Maps)

Maps

RL:

<http://map.rmsservers.com/map?r=IMAG%7C%25PD%3D500,300%25LL%3D44%2E513531,%2D88%2E064423%25ZM%3DM1354%2E67%25LLICON%3DIcn4,44%2E513531,%2D88%2E064423,1456+Russell+St,Font11,R%7C%25MS%3DE%7C%7C&d=75&t=m&z=10&id=ANYWHO&tid=ANYWHO.1130424032.471612&fix=1&h=579E8F38A8D6789ECF6803790F7319AB>

Host: map.rmsservers.com  
Cached Date: 10/27/05 09:40:36AM  
Cache Path: Hitachi 30 GB Laptop HDD S/N DBDXHTWB\C\Documents and Settings\Teresa Halbach\Local Settings\Temporary Internet Files\Content.IE5\0XSDQFSD\map[4].png



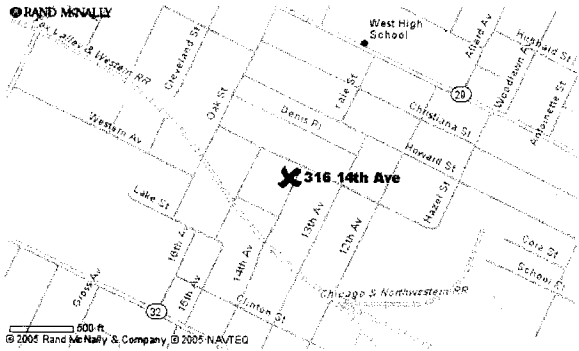


# Calumet County Investigation (Maps)

Maps

RL: <http://map.rmsservers.com/map?r=IMAG%7C%25PD%3D500,300%25LL%3D44%2E518185,%2D88%2E036018%25ZM%3DM1354%2E67%25LLICON%3DIcon4,44%2E518185,%2D88%2E036018,316+14th+Ave,Font11,R%7C%25MS%3DE%7C%7C&d=75&t=m&z=10&id=ANYWHO&tid=ANYWHO.1130301029.600149&fix=1&h=C1F4464075BC7CF6896BAF9FC2D452AF>

Host: map.rmsservers.com  
Cached Date: 10/25/05 11:30:32PM  
Cache Path: Hitachi 30 GB Laptop HDD S/N DBDXHTWB\C\Documents and Settings\Teresa Halbach\Local Settings\Temporary Internet Files\Content.IE5\IJMJEPYR\map[1].png





# Calumet County Investigation (Maps)

Maps

RL: <http://map.rmsservers.com/map?r=IMAG%7C%25PD%3D500,300%25LL%3D44%2E517715,%2D88%2E034889%25ZM%3DM1354%2E67%25LLICON%3DIcon4,44%2E517715,%2D88%2E034889,316+13th+Ave,Font11,R%7C%25MS%3DE%7C%7C&d=75&t=m&z=10&id=ANYWHO&tid=ANYWHO.1130301007.461993&fix=1&h=63CCF37F2306C5EC5284A84EA97330E6>

Host: map.rmsservers.com  
Cached Date: 10/25/05 11:30:09PM  
Cache Path: Hitachi 30 GB Laptop HDD S/N DBDXHTWB\C\Documents and Settings\Teresa Halbach\Local Settings\Temporary Internet Files\Content.IE5\KLJJS9UR\map[1].png





# Calumet County Investigation (Maps)

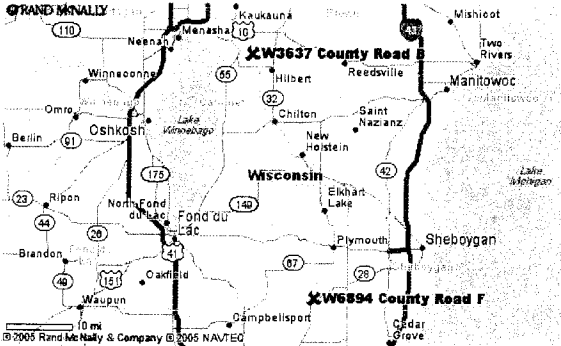
## Maps

RL: <http://urlgen.rmsservers.com/fcgi-bin/mapUrl?llmin=43.652350,-88.221650&llmax=44.169440,-88.030240&llmar=20&w=500&h=300&icon=44.169437%2C-88.221649%2CW3637%20County%20Road%20B%2CIcon8%2C%2Cwtr&icon=43.652405%2C-88.039574%2CW6894%20County%20Road%20F%2CIcon8%2C%2Cwtr&fix=2&spid=29858688&units=R&id=ANYWHO&t=o&tid=ANYWHO.1130171041&icd=-1,-1&d=75&map=1>

Host: urlgen.rmsservers.com

Cached Date: 10/24/05 11:24:02AM

Cache Path: Hitachi 30 GB Laptop HDD S/N DBDXHTWB\C\Documents and Settings\Teresa Halbach\Local Settings\Temporary Internet Files\Content.IE5\KLIJS9UR\CAX5K9BK.png



# Calumet County Investigation (Maps)

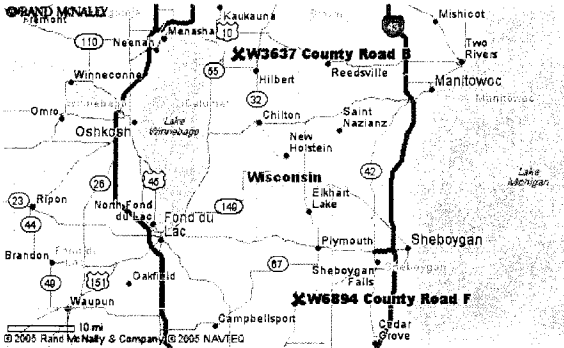
## Maps

RL: <http://urlgen.rmsservers.com/fcgi-bin/mapUrl?llmin=43.652350,-88.224410&llmax=44.169490,-87.940790&llmar=20&w=500&h=300&icon=44.169437%2C-88.221649%2CW3637%20County%20Road%20B%2CIcon8%2C%2Cwtr&icon=43.652405%2C-88.039574%2CW6894%20County%20Road%20F%2CIcon8%2C%2Cwtr&fix=2&spid=29858600&units=R&id=ANYWHO&t=o&tid=ANYWHO.1130171023&icd=-1,-1&d=75&map=1>

Host: urlgen.rmsservers.com

Cached Date: 10/24/05 11:23:43AM

Cache Path: Hitachi 30 GB Laptop HDD S/N DBDXHTWB\C\Documents and Settings\Teresa Halbach\Local Settings\Temporary Internet Files\Content.IE5\0XSDQFSD\CAENKLUZ.png



# Calumet County Investigation (Maps)

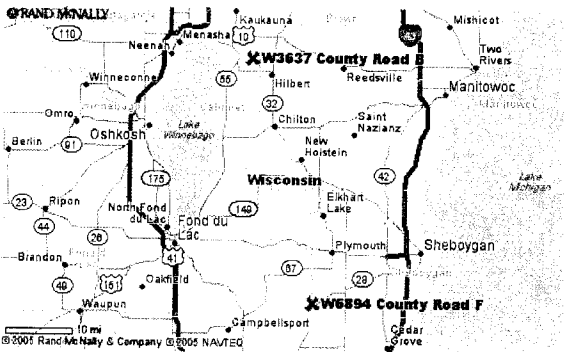
## Maps

RL: <http://urlgen.rmsservers.com/fcgi-bin/mapUrl?llmin=43.652350,-88.221650&llmax=44.169440,-88.030240&llmar=20&w=500&h=300&icon=44.169437%2C-88.221649%2CW3637%20County%20Road%20B%2CIcon8%2C%2Cwtr&icon=43.652405%2C-88.039574%2CW6894%20County%20Road%20F%2CIcon8%2C%2Cwtr&fix=2&spid=29858119&units=R&id=ANYWHO&t=o&tid=ANYWHO.1130170911&icd=-1,-1&d=75&map=1>

Host: urlgen.rmsservers.com

Cached Date: 10/24/05 11:23:23AM

Cache Path: Hitachi 30 GB Laptop HDD S/N DBDXHTWB\C\Documents and Settings\Teresa Halbach\Local Settings\Temporary Internet Files\Content.IE5\UTON8DSL\CANEK73L.png



# Calumet County Investigation (Maps)

## Maps

---

RL: <http://urlgen.rmservers.com/fcgi-bin/mapUrl?ll=43.652405,-88.039574&z=10&w=500&h=300&icon=43.652405%2C-88.039574%2CW6894%20County%20Road%20F%2CIcon8%2C%2Cwtr&fix=1&spid=29858119&units=R&id=ANYWHO&t=d&tid=ANYWHO.1130170911&icd=-1,-1&d=75&map=1>


Host: urlgen.rmservers.com

Cached Date: 10/24/05 11:23:23AM

Cache Path: Hitachi 30 GB Laptop HDD S/N DBDXHTWB\C\Documents and Settings\Teresa Halbach\Local Settings\Temporary Internet Files\Content.IE5\430BKPMZ\mapUrl[1].png

---

© RAND McNALLY



500 ft  
© 2005 Rand McNally & Company © 2005 NAVTEQ

# Calumet County Investigation (Maps)

## Maps


RL: <http://urlgen.rmsservers.com/fcgi-bin/mapUrl?ll=43.652405,-88.039574&z=10&w=500&h=300&icon=43.652405%2C-88.039574%2CW6894%20County%20Road%20F%2CIcon8%2C%2Cwtr&fix=1&spid=29858688&units=R&id=ANYWHO&t=d&tid=ANYWHO.1130171041&icd=-1,-1&d=75&map=1>

Host: urlgen.rmsservers.com

Cached Date: 10/24/05 11:24:08AM

Cache Path: Hitachi 30 GB Laptop HDD S/N DBDXHTWB\C\Documents and Settings\Teresa Halbach\Local Settings\Temporary Internet Files\Content.IE5\KTMB09IB\mapUrl[3].png

© RAND McNALLY



500 ft  
© 2005 Rand McNally & Company © 2004 NAVTEQ

# Calumet County Investigation (Maps)

## Maps

---

RL: <http://urlgen.rmsservers.com/fcgi-bin/mapUrl?ll=43.652405,-88.039574&z=10&w=500&h=300&icon=43.652405%2C-88.039574%2CW6894%20County%20Road%20F%2CIcon8%2C%2Cwtr&fix=1&spid=29858600&units=R&id=ANYWHO&t=d&tid=ANYWHO.1130171023&icd=-1,-1&d=75&map=1>


Host: urlgen.rmsservers.com

Cached Date: 10/24/05 11:23:43AM

Cache Path: Hitachi 30 GB Laptop HDD S/N DBDXHTWB\C\Documents and Settings\Teresa Halbach\Local Settings\Temporary Internet Files\Content.IE5\ANWRA7UH\mapUrl[1].png

---

© RAND McNALLY



600 ft  
© 2005 Rand McNally & Company © 2005 NAVTEQ



# Calumet County Investigation (Maps)

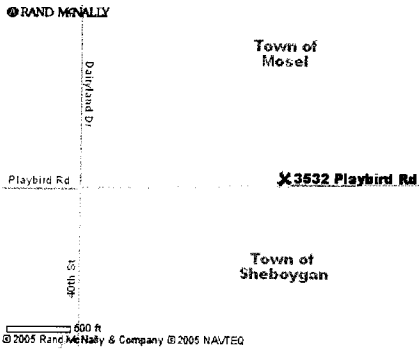
## Maps

URL: <http://urlgen.rmsservers.com/fcgi-bin/mapUrl?ll=43.805511,-87.754509&z=10&w=500&h=300&icon=43.805511%2C-87.754509%2C3532%20Playbird%20Rd%2CIcon8%2C%2Cwtr&fix=1&spid=29857667&units=R&id=ANYWHO&t=d&tid=ANYWHO.1130170798&icd=-1,-1&d=75&map=1>

Host: urlgen.rmsservers.com

Cache Date: 10/24/05 11:19:58AM

Cache Path: Hitachi 30 GB Laptop HDD S/N DBDXHTWB\C\Documents and Settings\Teresa Halbach\Local Settings\Temporary Internet Files\Content.IE5\KLIJS9UR\mapUrl[1].png



# Calumet County Investigation (Maps)

## Maps

---

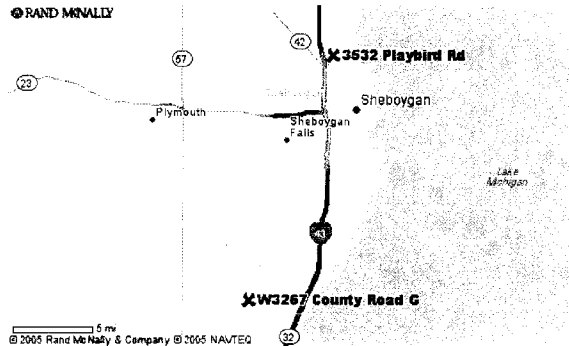
RL: <http://urlgen.rmsservers.com/fcgi-bin/mapUrl?llmin=43.586780,-87.858459&llmax=43.805511,-87.754509&llmar=20&w=500&h=300&icon=43.586800%2C-87.858459%2CW3267%20County%20Road%20G%2CIcon8%2C%2Cwtr&icon=43.805511%2C-87.754509%2C3532%20Playbird%20Rd%2CIcon8%2C%2Cwtr&fix=2&spid=29857667&units=R&id=ANYWHO&t=o&tid=ANYWHO.1130170798&icd=-1,-1&d=75&map=1>

Host: urlgen.rmsservers.com

Cached Date: 10/24/05 11:19:57AM

Cache Path: Hitachi 30 GB Laptop HDD S/N DBDXHTWB\C\Documents and Settings\Teresa Halbach\Local Settings\Temporary Internet Files\Content.IE5\KTMB09IB\CA7L0N1X.png

---



# Calumet County Investigation (Maps)

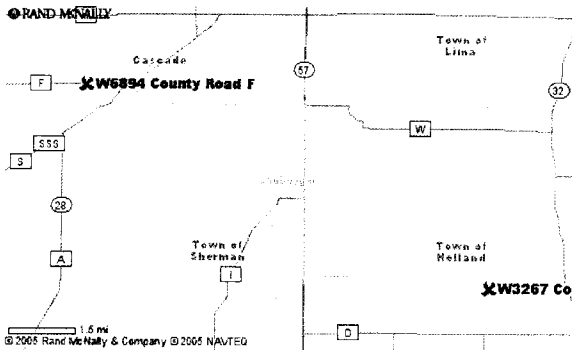
## Maps

URL: <http://urlgen.rmsservers.com/cgi-bin/mapUrl?llmin=43.586800,-88.039580&llmax=43.657060,-87.858450&llmar=20&w=500&h=300&icon=43.652405%2C-88.039574%2CW6894%20County%20Road%20F%2CIcon8%2C%2Cwtr&icon=43.586800%2C-87.858459%2CW3267%20County%20Road%20G%2CIcon8%2C%2Cwtr&fix=2&spid=29857325&units=R&id=ANYWHO&t=o&tid=ANYWHO.1130170715&icd=-1,-1&d=75&map=1>

Host: urlgen.rmsservers.com

Cached Date: 10/24/05 11:18:35AM

Cache Path: Hitachi 30 GB Laptop HDD S/N DBDXHTWB\C\Documents and Settings\Teresa Halbach\Local Settings\Temporary Internet Files\Content.IE5\0XSDQFSD\CA0TUJOH.png



# Calumet County Investigation (Maps)

## Maps

---

RL: <http://urlgen.rmservers.com/fcgi-bin/mapUrl?ll=43.586800,-87.858459&z=10&w=500&h=300&icon=43.586800%2C-87.858459%2CW3267%20County%20Road%20G%2CIcon8%2C%2Cwtr&fix=1&spid=29857325&units=R&id=ANYWHO&t=d&tid=ANYWHO.1130170715&icd=-1,-1&d=75&map=1>

Host: urlgen.rmservers.com

Cached Date: 10/24/05 11:18:35AM

Cache Path: Hitachi 30 GB Laptop HDD S/N DBDXHTWB\C\Documents and Settings\Teresa Halbach\Local Settings\Temporary Internet Files\Content.IE5\0XSDQFSD\mapUrl[3].png

---

RAND McNALLY

Paupersville, Ind

CR 6

W3267 County Road G

600 ft  
© 2005 Rand McNally & Company © 2005 NAVTEQ

# Calumet County Investigation (Maps)

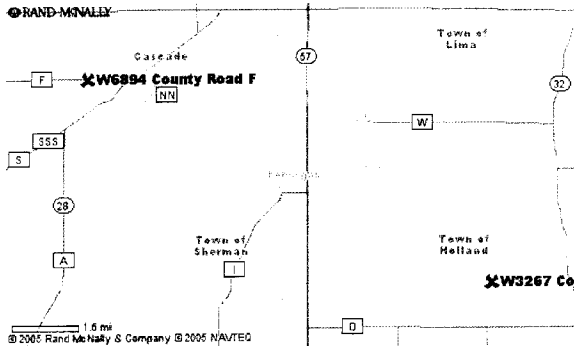
## Maps

RL: <http://urlgen.rmservers.com/fcgi-bin/mapUrl?llmin=43.586800,-88.039580&llmax=43.656340,-87.858450&llmar=20&w=500&h=300&icon=43.652405%2C-88.039574%2CW6894%20County%20Road%20F%2CIcon8%2C%2Cwtr&icon=43.586800%2C-87.858459%2CW3267%20County%20Road%20G%2CIcon8%2C%2Cwtr&fix=2&spid=29857229&units=R&id=ANYWHO&t=o&tid=ANYWHO.1130170690&icd=-1,-1&d=75&map=1>

Host: urlgen.rmservers.com

Cached Date: 10/24/05 11:18:10AM

Cache Path: Hitachi 30 GB Laptop HDD S/N DBDXHTWB\C\Documents and Settings\Teresa Halbach\Local Settings\Temporary Internet Files\Content.IE5\430BKPMZ\CAOFI9GZ.png



# Calumet County Investigation (Maps)

## Maps

RL: <http://urlgen.rmsservers.com/fcgi-bin/mapUrl?ll=43.586800,-87.858459&z=10&w=500&h=300&icon=43.586800%2C-87.858459%2CW3267%20County%20Road%20G%2CIcon8%2C%2Cwtr&fix=1&spid=29857229&units=R&id=ANYWHO&t=d&tid=ANYWHO.1130170690&icd=-1,-1&d=75&map=1>

Host: urlgen.rmsservers.com

Cached Date: 10/24/05 11:18:09AM

Cache Path: Hitachi 30 GB Laptop HDD S/N DBDXHTWB\C\Documents and Settings\Teresa Halbach\Local Settings\Temporary Internet Files\Content.IE5\KTMB09IB\mapUrl[1].png

● RAND McNALLY

Paucendink Rd

CP 6

W3267 County Road G

500 ft  
© 2005 Rand McNally & Company © 2005 NAVTEQ

# Calumet County Investigation (Maps)

## Maps


RL: <http://urlgen.rmsservers.com/fcgi-bin/mapUrl?ll=43.586800,-87.858459&z=10&w=500&h=300&icon=43.586800%2C-87.858459%2CW3267%20County%20Road%20G%2CIcon8%2C%2Cwtr&fix=1&spid=29857128&units=R&id=ANYWHO&t=d&tid=ANYWHO.1130170668&icd=-1,-1&d=75&map=1>

Host: urlgen.rmsservers.com

Cached Date: 10/24/05 11:17:47AM

Cache Path: Hitachi 30 GB Laptop HDD S/N DBDXHTWB\C\Documents and Settings\Teresa Halbach\Local Settings\Temporary Internet Files\Content.IE5\IJMJEPYR\mapUrl[1].png

© RAND McNALLY



500 ft  
© 2005 Rand McNally & Company © 2005 NAVTEG

# Calumet County Investigation (Maps)

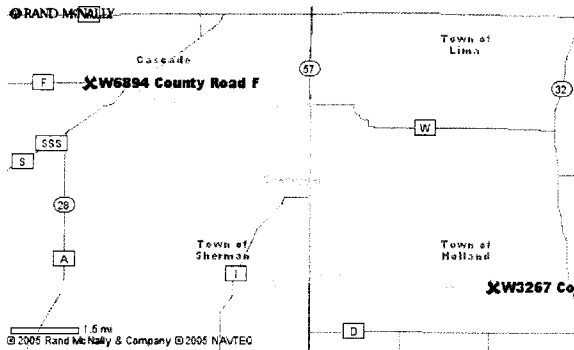
## Maps

URL: <http://urlgen.rmservers.com/fcgi-bin/mapUrl?llmin=43.586800,-88.039580&llmax=43.657060,-87.858450&llmar=20&w=500&h=300&icon=43.652405%2C-88.039574%2CW6894%20County%20Road%20F%2CIcon8%2C%2Cwtr&icon=43.586800%2C-87.858459%2CW3267%20County%20Road%20G%2CIcon8%2C%2Cwtr&fix=2&spid=29857128&units=R&id=ANYWHO&t=o&tid=ANYWHO.1130170668&icd=-1,-1&d=75&map=1>

Host: urlgen.rmservers.com

Cached Date: 10/24/05 11:17:47AM

Cache Path: Hitachi 30 GB Laptop HDD S/N DBDXHTWB\C\Documents and Settings\Teresa Halbach\Local Settings\Temporary Internet Files\Content.IE5\IJMJEPYR\CA4TE7UX.png



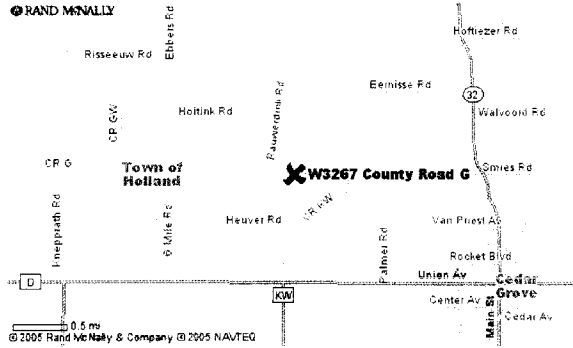


# Calumet County Investigation (Maps)

## Maps

JRL: <http://map.rmsservers.com/map?r=IMAG%7C%25PD%3D500,300%25LL%3D43%2E586800,%2D87%2E858459%25ZM%3DM8466%2E67%25LLICON%3DIcon4,43%2E586800,%2D87%2E858459,W3267+County+Road+G,Font11,R%7C%25MINP%3D1%25MS%3DE%7C%7C&d=75&t=mn&z=8&id=ANYWHO&tid=ANYWHO.1130170629.857830&fix=1&h=E3EC35E845B86D0458A822F70D56C80E>

Host: map.rmsservers.com  
Cached Date: 10/24/05 11:17:09AM  
Cache Path: Hitachi 30 GB Laptop HDD S/N DBDXHTWB\C\Documents and Settings\Teresa Halbach\Local Settings\Temporary Internet Files\Content.IE5\8DAZ0PE7\CA02R45N.png

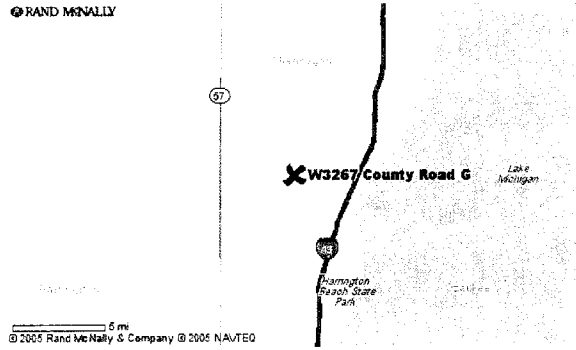


# Calumet County Investigation (Maps)

Maps

JRL: <http://map.rmsservers.com/map?r=IMAG%7C%25PD%3D500,300%25LL%3D43%2E586800,%2D87%2E858459%25ZM%3DM50800%2E00%25LLICON%3DIcon4,43%2E586800,%2D87%2E858459,W3267+County+Road+G,Font11,R%7C%25MS%3DE%7C%7C&d=75&t=mn&z=6&id=ANYWHO&tid=ANYWHO.1130170618.919629&fix=1&h=BEA606EE49B0B42F07569C487A9C59CB>

Host: map.rmsservers.com  
Cached Date: 10/24/05 11:16:58AM  
Cache Path: Hitachi 30 GB Laptop HDD S/N DBDXHTWB\C\Documents and Settings\Teresa Halbach\Local Settings\Temporary Internet Files\Content.IE5\UTON8DSL\CAIREFC9.png



# Calumet County Investigation (Maps)

## Maps

RL:

<http://map.rmservers.com/map?r=IMAG%7C%25PD%3D500,300%25LL%3D43%2E768089,%2D87%2E819016%25ZM%3DM16933%2E16%25LLICON%3DIcon4,43%2E805511,%2D87%2E754509,3532+Playbird+Rd,Font11,R%7C%25MINP%3D1%25MS%3DE%7C%7C&d=75&t=mn&z=7&id=ANYWHO&tid=ANYWHO.1130170539.106368&fix=1&h=A4627F9F5C31743ACC3B9CFC367D1EB1>

Host:

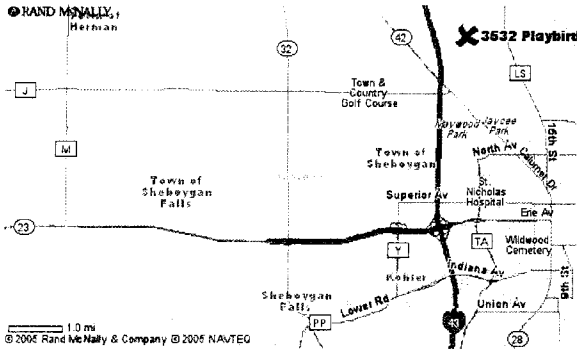
map.rmservers.com

Cached Date:

10/24/05 11:15:38AM

Cache Path:

Hitachi 30 GB Laptop HDD S/N DBDXHTWB\C\Documents and Settings\Teresa Halbach\Local Settings\Temporary Internet Files\Content.IE5\ANWRA7UH\CADIJ711.png



# Calumet County Investigation (Maps)

Maps

RL:

<http://map.rmsservers.com/map?r=IMAG%7C%25PD%3D500,300%25LL%3D43%2E805511,%2D87%2E754509%25ZM%3DM16933%2E33%25LLICON%3DIcon4,43%2E805511,%2D87%2E754509,3532+Playbird+Rd,Font11,R%7C%25MINP%3D1%25MS%3DE%7C%7C&d=75&t=mn&z=7&id=ANYWHO&tid=ANYWHO.1130170528.402842&fix=1&h=47ADD9EE0D638D7E3A4202B50D3929D5>

Host:

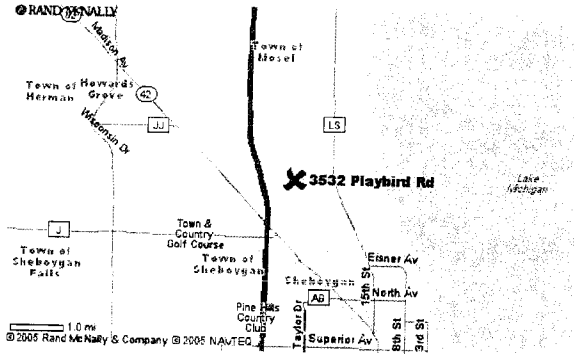
map.rmsservers.com

Cached Date:

10/24/05 11:15:28AM

Cache Path:

Hitachi 30 GB Laptop HDD S/N DBDXHTWB\C\Documents and Settings\Teresa Halbach\Local Settings\Temporary Internet Files\Content.IE5\UTON8DSL\CA57Z1ND.png



# Calumet County Investigation (Maps)

## Maps

RL:

<http://map.rmsservers.com/map?r=IMAG%7C%25PD%3D500,300%25LL%3D43%2E805511,%2D87%2E754509%25ZM%3DM8466%2E67%25LLICON%3DIcon4,43%2E805511,%2D87%2E754509,3532+Playbird+Rd,Font11,R%7C%25MINP%3D1%25MS%3DE%7C%7C&d=75&t=mn&z=8&id=ANYWHO&tid=ANYWHO.1130170519.158346&fix=1&h=3AF9FD746300D0CA7DF4C7D7498FA4EF>

Host:

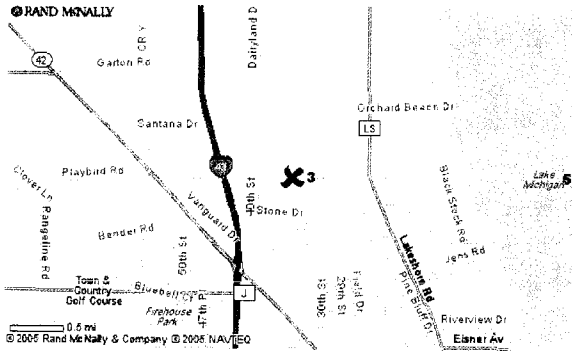
map.rmsservers.com

Cached Date:

10/24/05 11:15:19AM

Cache Path:

Hitachi 30 GB Laptop HDD S/N DBDXHTWB\C\Documents and Settings\Teresa Halbach\Local Settings\Temporary Internet Files\Content.IE5\0XSDQFSD\CA496FG3.png



# Calumet County Investigation (Maps)

Maps

RL:

<http://map.rmsservers.com/map?r=IMAG%7C%25PD%3D500,300%25LL%3D43%2E805511,%2D87%2E754509%25ZM%3DM4064%2E00%25LLICON%3DIcon4,43%2E805511,%2D87%2E754509,3532+Playbird+Rd,Font11,R%7C%25MS%3DE%7C%7C&d=75&t=mn&z=9&id=ANYWHO&tid=ANYWHO.1130170496.327286&fix=1&h=0A4AACD058ECC6F3279FDC7D7DF0946A>

Host:

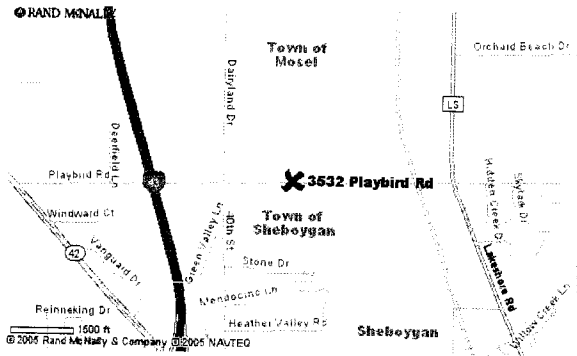
map.rmsservers.com

Cached Date:

10/24/05 11:14:56AM

Cache Path:

Hitachi 30 GB Laptop HDD S/N DBDXHTWB\C\Documents and Settings\Teresa Halbach\Local Settings\Temporary Internet Files\Content.IE5\ANWRA7UH\map[1].png



# Calumet County Investigation (Maps)

Maps

RL:

<http://map.rmsservers.com/map?r=IMAG%7C%25PD%3D500,300%25LL%3D43%2E805511,%2D87%2E754509%25ZM%3DM1354%2E67%25LLICON%3DIcon4,43%2E805511,%2D87%2E754509,3532+Playbird+Rd,Font11,R%7C%25MS%3DE%7C%7C&d=75&t=m&z=10&id=ANYWHO&tid=ANYWHO.1130170490.599950&fix=1&h=714A7BD68C3E203DB69ADE6AE6110EF9>

Host:

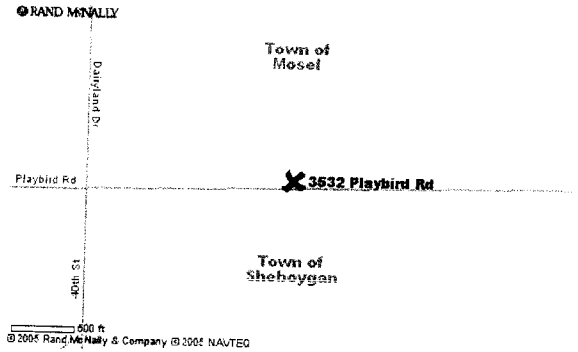
map.rmsservers.com

Cached Date:

10/24/05 11:14:50AM

Cache Path:

Hitachi 30 GB Laptop HDD S/N DBDXHTWB\C\Documents and Settings\Teresa Halbach\Local Settings\Temporary Internet Files\Content.IE5\W9QR4H6J\map[1].png



# Calumet County Investigation (Maps)

Maps

RL:

<http://map.rmsservers.com/map?r=IMAG%7C%25PD%3D500,300%25LL%3D43%2E652405,%2D88%2E039574%25ZM%3DM4064%2E00%25LLICON%3DIcon4,43%2E652405,%2D88%2E039574,W6894+County+Road+F,Font11,R%7C%25MS%3DE%7C%7C&d=75&t=mn&z=9&id=ANYWHO&tid=ANYWHO.1130170445.23390&fix=1&h=FE2DA5344141C8202D5311642B7C1604>

Host:

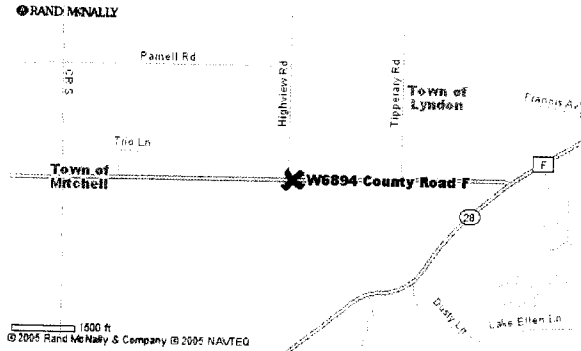
map.rmsservers.com

Cached Date:

10/24/05 11:14:05AM

Cache Path:

Hitachi 30 GB Laptop HDD S/N DBDXHTWB\C\Documents and Settings\Teresa Halbach\Local Settings\Temporary Internet Files\Content.IE5\IJMJEPYR\CA49WVGN.png





# Calumet County Investigation (Maps)

Maps

URL:

<http://map.rmsservers.com/map?r=IMAG%7C%25PD%3D500,300%25LL%3D43%2E652405,%2D88%2E039574%25ZM%3DM1354%2E67%25LLICON%3Dicon4,43%2E652405,%2D88%2E039574,W6894+County+Road+F,Font11,R%7C%25MS%3DE%7C%7C&d=75&t=m&z=10&id=ANYWHO&tid=ANYWHO.1130170421.101610&fix=1&h=A5C65AB2E1EC3BE229D46229F834742C>

Host:

map.rmsservers.com


Cached Date:

10/24/05 11:13:41AM

Cache Path:

Hitachi 30 GB Laptop HDD S/N DBDXHTWB\C\Documents and Settings\Teresa Halbach\Local Settings\Temporary Internet Files\Content.IE5\IJMJEPYR\CAUZ2R69.png

© RAND McNALLY



600 ft  
© 2005 Rand McNally & Company © 2005 NAVTEQ

10-24-05

! AnyWho

! AT&S  
Sen  
\$16  
Unli

!

! Ho

!

! Yellow Pages.

!

! White Pages.

!

!

! Reverse Lookup.

!

!

**International**

**Maps**

**Area Codes**

**Toll-Free**

**Travel**

! [AT&T CallVantage Service](#)

! [Privacy BBB Online.](#)

**Enter Starting and Destination Locations**

**Starting Point**

Street

W6894 County Road F

City

Cascade

State

Select

**Destination Point**

Street

W3267 County Road G

City

Cedar Grove

State

Select

**route steps**

concise (fewer steps)

standard (more steps)

**route type**

fastest

shortest

**display your directions with**

Overview Map with Text

Text only

Turn-by-Turn Maps with Text

Search.


**Driving Directions**

**From:** W6894 County Road F  
Cascade, WI

**To:** W3267 County Road G  
Cedar Grove, WI

[Share directions via email](#)

[Get a printable version](#)



Estimated travel time: **19 minutes** for **13.7 miles** of travel.

<b>step directions</b>	<b>distance</b>
1. You are at W6894 County Road F.	
2. Go E on CR-F for 5.5 miles	5.5 miles
3. Turn right onto WI-57 S	3.8 miles
4. Turn left onto Knuth Rd	1.0 miles
5. Turn right onto CR-CC	0.3 miles
6. Turn left onto CR-G	3.1 miles
7. You are at W3267 County Road G	

**Destination**

W3267 County Road G  
Cedar Grove, WI

10-24-05

AnyWho

AT&S  
Ser  
\$16  
Unli

Ho

Yellow Pages.

White Pages.

Reverse Lookup.

**International**

**Maps**

**Area Codes**

**Toll-Free**

**Travel**

AT&T CallVantage  
Service

Privacy BBB  
Online.

**Enter Starting and Destination Locations**

**Starting Point**

Street

W3637 County Road B

City

Hilbert

State

Select

**Destination Point**

Street

W6894 County Road F

City

Cascade

State

Select

**route steps**

- concise (fewer steps)
- standard (more steps)

**route type display your directions with**

- fastest
- shortest
- Overview Map with Text
- Text only
- Turn-by-Turn Maps with Text

Search.


**Driving Directions**

**From:** W3637 County Road B  
Hilbert, WI

**To:** W6894 County Road F  
Cascade, WI

**Share directions via email**

**Get a printable version**



Estimated travel time: **1 hour, 16 minutes** for **49.1 miles** of travel.

<b>step directions</b>	<b>distance</b>
1. You are at W3637 County Road B.	
2. Go W on CR-B for 0.14 miles	0.1 miles
3. Turn left onto Elm Rd	1.0 miles
4. Turn left onto Crosstown Rd	2.0 miles
5. Turn right onto McHugh Rd	4.6 miles
6. Turn left onto Killsnake Rd	1.0 miles
7. Turn right onto WI-32 (WI-57)	19.5 miles
8. Continue onto WI-57 N	9.0 miles
9. Continue onto WI-57 S	6.3 miles
10. Turn right onto WI-28 (1st St, CR-V)	1.0 miles
11. Continue onto WI-28 (CR-V)	0.9 miles
12. Bear left onto WI-28	2.6 miles
13. Turn right onto CR-F	1.0 miles
14. You are at W6894 County Road F	

**Destination**

W6894 County Road F  
Cascade, WI

10-24-05

! AnyWho

! Ho

! Yellow Pages.

! White Pages.

! Reverse Lookup.

! AT&S  
Ser  
\$16.  
Unli

**International**

**Maps**

**Area Codes**

**Toll-Free**

**Travel**

! AT&T CallVantage Service

! Privacy BBB Online.

**Enter Starting and Destination Locations**

**Starting Point**

Street

W6894 County Road F

City

Cascade

State

Select

**Destination Point**

Street

W3267 County Road G

City

Cedar Grove

State

Select

**route steps**

- concise (fewer steps)
- standard (more steps)

**route type**

- fastest
- shortest

**display your directions with**

- Overview Map with Text
- Text only
- Turn-by-Turn Maps with Text

Search.


**Driving Directions**

**From:** W6894 County Road F  
Cascade, WI 53011-1235

**To:** W3267 County Road G  
Cedar Grove, WI 53013-120

**Share directions via email**

**Get a printable version**



Estimated travel time: **19 minutes** for **13.7 miles** of travel.

<b>step directions</b>	<b>distance</b>
1. You are at W6894 County Road F.	
2. Go E on CR-F for 5.5 miles	5.5 miles
3. Turn right onto WI-57 S	3.8 miles
4. Turn left onto Knuth Rd	1.0 miles
5. Turn right onto CR-CC	0.3 miles
6. Turn left onto CR-G	3.1 miles
7. You are at W3267 County Road G	

**Destination**

W3267 County Road G  
Cedar Grove, WI 53013-1209

10-24-05

AnyWho
 
 AT&T Serv \$16. Unli

Ho
  Yellow Pages.
 
 White Pages.
 
 Reverse Lookup.

- [International](#)
- [Maps](#)
- [Area Codes](#)
- [Toll-Free](#)

\_\_\_\_\_

### Enter Starting and Destination Locations

#### Starting Point

#### Destination Point

Street

Street

\_\_\_\_\_

W3267 County Road G

City

City

\_\_\_\_\_

Cedar Grove

State

State

Select

Select

#### Travel

AT&T CallVantage Service

Privacy BBB Online.

#### route steps

#### route type display your directions with

- concise (fewer steps)
- standard (more steps)

- fastest
- shortest
- Overview Map with Text
- Text only
- Turn-by-Turn Maps with Text

Search.

Google Search.

[Comparison Shopping](#)

[Comparison Shopping](#)

[Home](#) | 
 [About AnyWho](#) | 
 [Help](#) | 
 [AT&T Worldnet Service](#)

[Terms and Conditions.](#)
[AT&T Privacy Policy.](#)  
 Copyright 2003 AT&T Corp. All Rights Reserved.



10 24-05

! AnyWho !

! AT&T Serv \$16 Unli

! Ho ! Yellow Pages. ! White Pages. ! Reverse Lookup. ! !

- [International](#)
- [Maps](#)
- [Area Codes](#)
- [Toll-Free](#)

### Enter Starting and Destination Locations

- [Travel](#)

! [AT&T CallVantage Service](#)

! [Privacy BBB Online.](#)

<p><b>Starting Point</b></p> <p>Street W3267 County Road G</p> <p>City Cedar Grove</p> <p>State Select</p>	<p><b>Destination Point</b></p> <p>Street 3532 Playbird Rd</p> <p>City Sheboygan</p> <p>State Select</p>
--	--

**route steps**

concise (fewer steps)     fastest     Overview Map with Text

standard (more steps)     shortest     Text only

Turn-by-Turn Maps with Text


Search. \_\_\_\_\_

### Driving Directions

**From:** W3267 County Road G  
Cedar Grove, WI 53013-1209

**To:** 3532 Playbird Rd  
Sheboygan, WI 53083-1945

[Share directions via email](#) !    [Get a printable version](#) !




Estimated travel time: **27 minutes** for **18.7 miles** of travel.

<b>step directions</b>	<b>distance</b>
1. You are at W3267 County Road G.	
2. Go E on CR-G for 0.49 miles	0.5 miles
3. Turn left onto CR-KW	3.5 miles
4. Turn right onto CR-W	0.7 miles
5. Turn left onto WI-32	1.0 miles
6. Turn right onto CR-OO	2.3 miles
7. Bear left onto CR-A	3.7 miles
8. Turn right onto WI-28 E	0.2 miles
9. Turn left on ramp to I-43 N	0.4 miles
10. Continue on I-43 N	1.7 miles
11. Bear right onto off-ramp at exit 126 to ramp	0.2 miles
12. Take I-43 N Ramp	0.3 miles
13. Take I-43 N Ramp	0.5 miles
14. Continue on I-43 N	1.9 miles
15. Bear right onto off-ramp at exit 128 to WI-42 S	0.2 miles
16. Turn right onto WI-42 S	0.2 miles
17. Turn left onto 40th St	1.0 miles
18. Turn right onto Playbird Rd	0.3 miles
19. You are at 3532 Playbird Rd	

Destination

3532 Playbird Rd  
Sheboygan, WI 53083-1945



Powered by Rand McNally.

Learn more about our privacy policy and terms of use.

©2005 Rand McNally & Company. All rights reserved.

 Google Search.

Go.

Comparison Shopping

Comparison Shopping

Home | About AnyWho | Help | AT&T Worldnet Service

Terms and Conditions. AT&T Privacy Policy.

Copyright 2003 AT&T Corp. All Rights Reserved.

10-24-05

! AnyWho ! ! AT&Sen \$16. Unli

! Ho ! Yellow Pages. ! White Pages. ! Reverse Lookup. ! !

- [International](#)
- [Maps](#)
- [Area Codes](#)
- [Toll-Free](#)

### Enter Starting and Destination Locations

#### Travel

! [AT&T CallVantage Service](#)

! [Privacy BBB Online.](#)

#### Starting Point

Street  
W3637 County Road B

City  
Hilbert

State  
Select

#### Destination Point

Street  
W6894 County Road F

City  
Cascade

State  
Select

#### route steps

- concise (fewer steps)
- standard (more steps)

#### route type display your directions with

- fastest
- shortest
- Overview Map with Text
- Text only
- Turn-by-Turn Maps with Text

Search.


#### Driving Directions

**From:** W3637 County Road B  
Hilbert, WI 54129-9329

**To:** W6894 County Road F  
Cascade, WI 53011-1235

[Share directions via email](#) !

[Get a printable version](#) !




Estimated travel time: **1 hour, 19 minutes** for **41.8 miles** of travel.

<b>step directions</b>	<b>distance</b>
1. You are at W3637 County Road B.	
2. Go E on CR-B for 0.71 miles	0.7 miles
3. Turn right onto Sharon St	0.1 miles
4. Bear left onto Stephan Av	0.1 miles
5. Turn right onto Alice St	0.2 miles
6. Turn right onto CR-BB	7.9 miles
7. Turn left onto State Rd	1.3 miles
8. Continue onto State St	1.5 miles
9. Turn left onto Brooklyn Hts	0.1 miles
10. Turn right onto US-151 (WI-32, WI-57, Madison St)	0.0 miles
11. Turn left onto Brooklyn St	0.1 miles
12. Turn right onto Maple St	0.1 miles
13. Turn left onto Oak St	0.1 miles
14. Turn right onto Elm St	0.1 miles
15. Turn left onto US-151 (WI-32, WI-57, Chestnut St)	0.3 miles
16. Continue onto WI-32 (WI-57, Chestnut St)	0.6 miles
17. Continue onto WI-32 (WI-57)	5.0 miles
18. Bear right onto Plymouth St	0.7 miles
19. Continue onto Plymouth Tr	3.9 miles
20. Turn left onto Sheboygan Rd	0.0 miles

21. Turn right onto CR-J	
22. Bear right onto CR-P	3.8 miles
23. Turn right onto Main St (CR-A)	3.6 miles
24. Turn left onto Swift St (CR-S)	0.3 miles
25. Turn left onto Appleton St (CR-S)	0.2 miles
26. Continue onto Scott St (CR-S)	0.1 miles
27. Bear left onto CR-S	0.1 miles
28. Bear left	6.4 miles
29. Bear left onto CR-U	0.0 miles
30. Turn right onto Glacier Rd	0.5 miles
31. Turn right onto CR-N	1.0 miles
32. Turn left onto Highview Rd	0.5 miles
33. Turn left onto CR-F	2.5 miles
34. You are at W6894 County Road F	0.0 miles

Destination

W6894 County Road F  
Cascade, WI 53011-1235

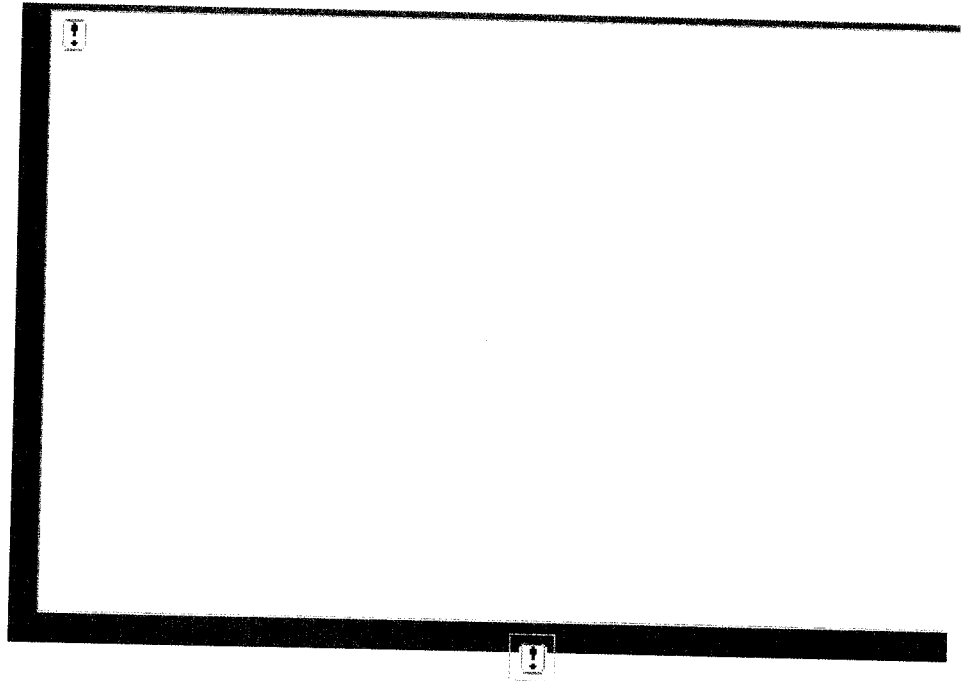


Powered by [Rand McNally](#).

Learn more about our [privacy policy](#) and [terms of use](#).

©2005 Rand McNally & Company. All rights reserved.





Estimated travel time: **21 minutes** for **13.6 miles** of travel.

<b>step directions</b>	<b>distance</b>
1. You are at W6894 County Road F.	
2. Go NE on CR-F for 1.5 miles	1.5 miles
3. Turn hard right onto 1st St	0.0 miles
4. Turn left onto Milwaukee Av	0.1 miles
5. Turn right onto Lake St (CR-F, CR-NN)	0.3 miles
6. Continue onto CR-F (CR-NN)	0.6 miles
7. Bear left onto CR-F	4.4 miles
8. Turn right onto Main St	0.2 miles
9. Turn left onto Church Rd (CR-I, CR-W)	0.1 miles
10. Turn right onto Bridge Rd (CR-CC)	0.2 miles
11. Continue onto CR-CC	0.8 miles
12. Turn left onto Dekker Rd	0.5 miles
13. Turn right onto Meves Rd	0.5 miles
14. Turn left onto CR-A	0.2 miles
15. Turn right onto Dulmes Rd	1.0 miles
16. Turn left onto Risseeuw Rd	2.0 miles
17. Turn right onto Rauwerdink Rd	1.0 miles
18. Turn left onto CR-G	0.1 miles
19. You are at W3267 County Road G	



10-24-05

! AnyWho !

! AT&Sen \$16 Unli

! Ho ! Yellow Pages. ! White Pages. ! Reverse Lookup. ! !

**International**

**Maps**

**Area Codes**

**Toll-Free**

**Travel**

! [AT&T CallVantage Service](#)

! [Privacy BBB Online.](#)

### Enter Starting and Destination Locations

#### Starting Point

Street

W3637 County Road B

City

Hilbert

State

Select

#### Destination Point

Street

W6894 County Road F

City

Cascade

State

Select

#### route steps

concise (fewer steps)

standard (more steps)

#### route type display your directions with

fastest

shortest

Overview Map with Text

Text only

Turn-by-Turn Maps with Text

Search.


#### Driving Directions

**From:** W3637 County Road B  
Hilbert, WI

**To:** W6894 County Road F  
Cascade, WI

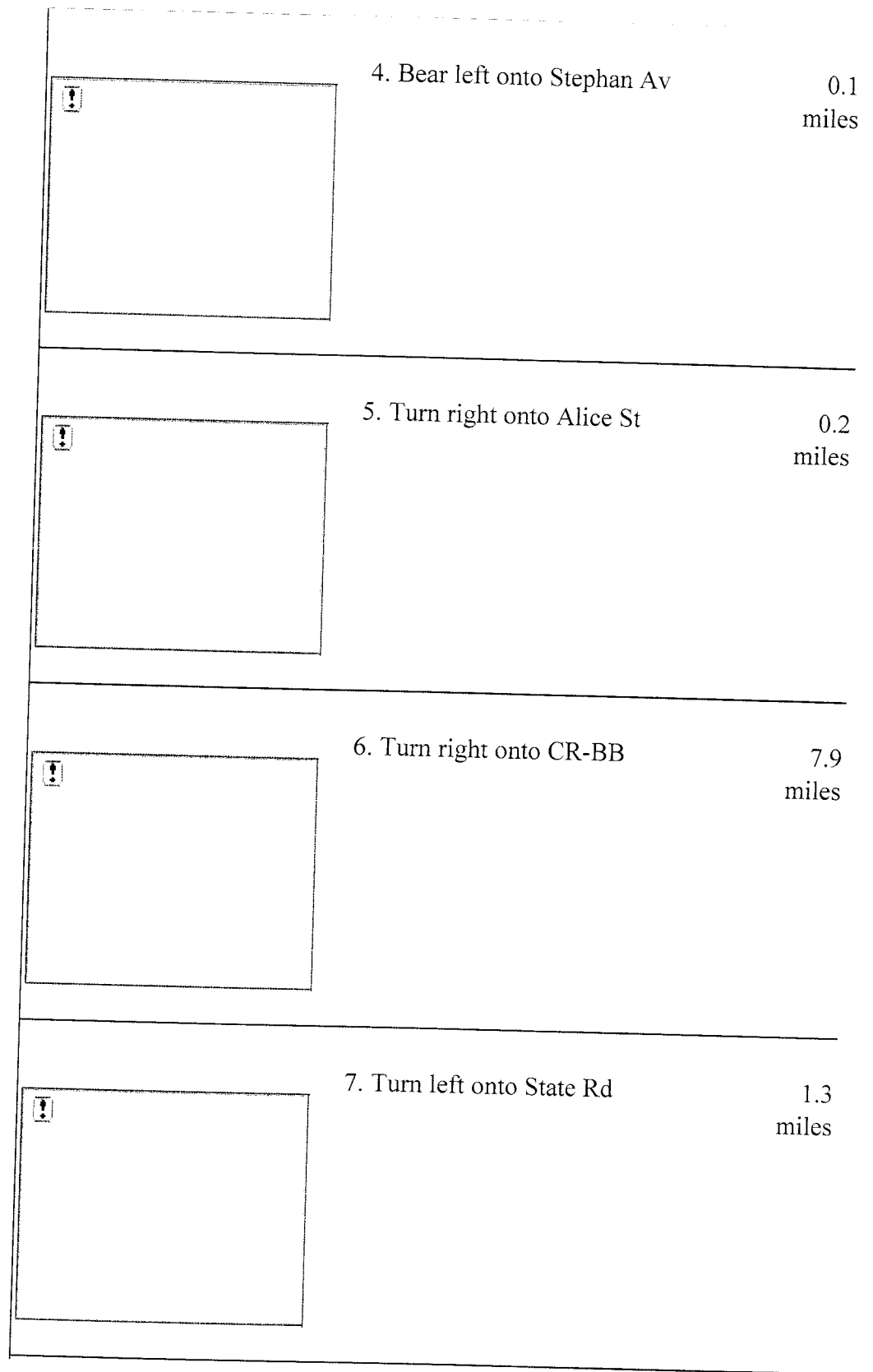
[Share directions via email](#)

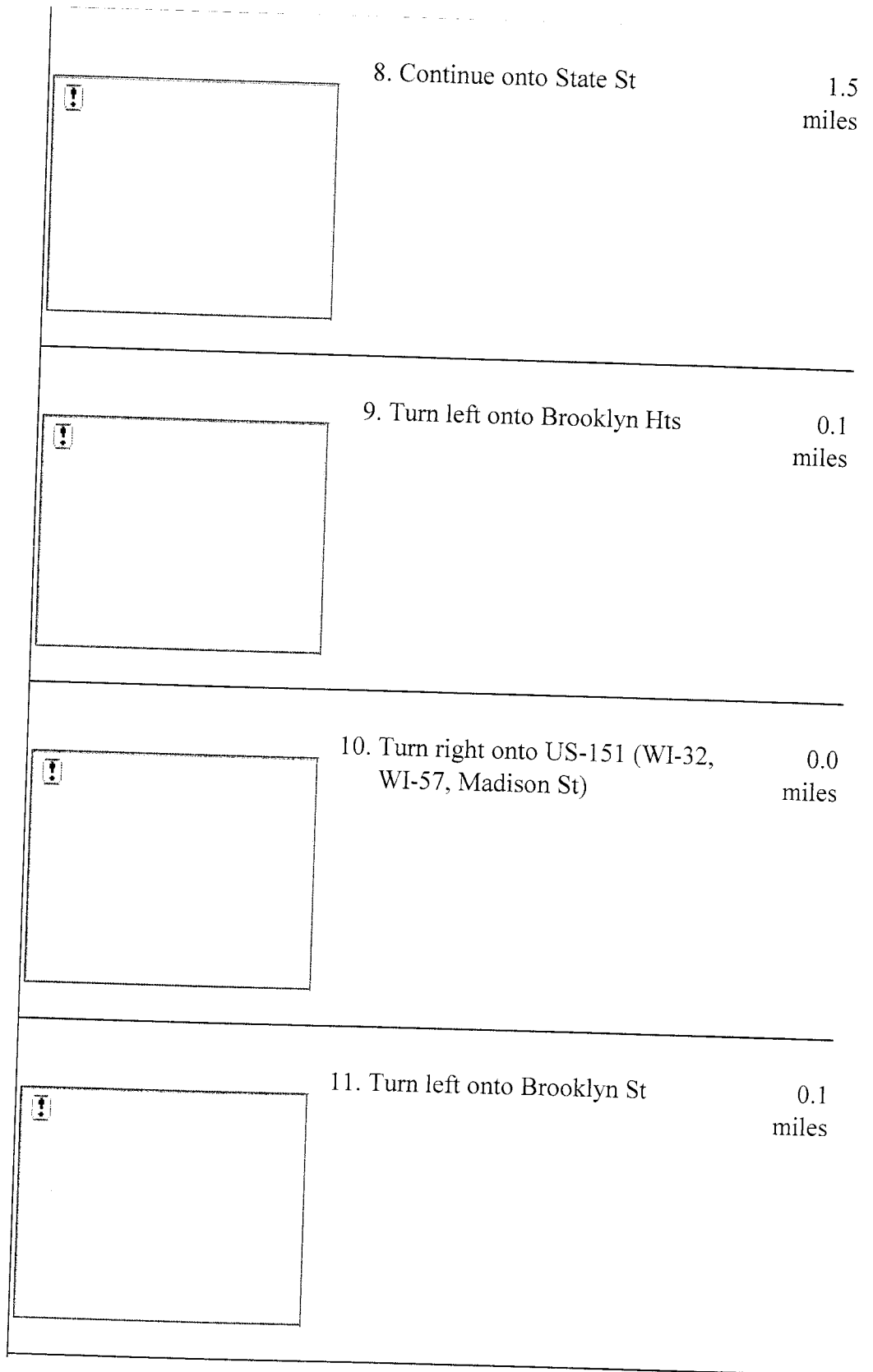
[Get a printable version](#)











Estimated travel time: **1 hour, 19 minutes** for **41.8 miles** of travel.



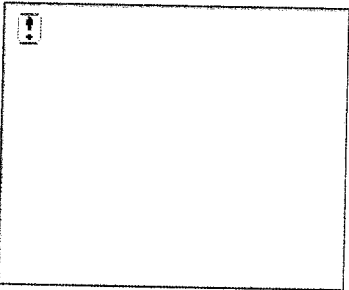

step directions	distance
1. You are at W3637 County Road B.	
2. Go E on CR-B for 0.71 miles	0.7 miles
3. Turn right onto Sharon St	0.1 miles











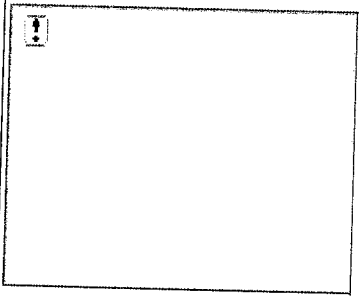

	12. Turn right onto Maple St	0.1 miles
	13. Turn left onto Oak St	0.1 miles
	14. Turn right onto Elm St	0.1 miles
	15. Turn left onto US-151 (WI-32, WI-57, Chestnut St)	0.3 miles



	16. Continue onto WI-32 (WI-57, Chestnut St)	0.6 miles
	17. Continue onto WI-32 (WI-57)	5.0 miles
	18. Bear right onto Plymouth St	0.7 miles
	19. Continue onto Plymouth Tr	3.9 miles

	20. Turn left onto Sheboygan Rd	0.0 miles
	21. Turn right onto CR-J	3.8 miles
	22. Bear right onto CR-P	3.6 miles
	23. Turn right onto Main St (CR-A)	0.3 miles

	24. Turn left onto Swift St (CR-S)	0.2 miles
	25. Turn left onto Appleton St (CR-S)	0.1 miles
	26. Continue onto Scott St (CR-S)	0.1 miles
	27. Bear left onto CR-S	6.4 miles



	28. Bear left	0.0 miles
	29. Bear left onto CR-U	0.5 miles
	30. Turn right onto Glacier Rd	1.0 miles
	31. Turn right onto CR-N	0.5 miles

	32. Turn left onto Highview Rd	2.5 miles
	33. Turn left onto CR-F	0.0 miles
34. You are at W6894 County Road F		

**Destination**

W6894 County Road F  
Cascade, WI



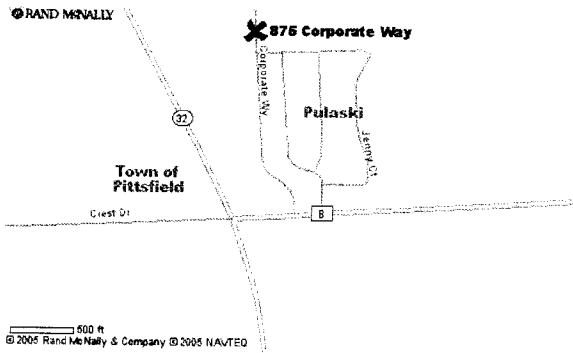
# Calumet County Investigation (Maps)

Maps

RL:

<http://map.rmsservers.com/map?r=IMAG%7C%25PD%3D500,300%25LL%3D44%2E657948,%2D88%2E219894%25ZM%3DM1354%2E67%25LLICON%3DIon4,44%2E661137,%2D88%2E220955,875+Corporate+Way,Font11,R%7C%25MS%3DE%7C%7C&d=75&t=mn&z=10&id=ANYWHO&tid=ANYWHO.1129995676.51243&fix=1&h=A1859A3FA4E1F97048469D8DA3860FD0>

Host: map.rmsservers.com  
Cached Date: 10/22/05 10:41:14AM  
Cache Path: Hitachi 30 GB Laptop HDD S/N DBDXHTWB\C\Documents and Settings\Teresa Halbach\Local Settings\Temporary Internet Files\Content.IE5\IJMJEPYR\CAAB8HIR.png



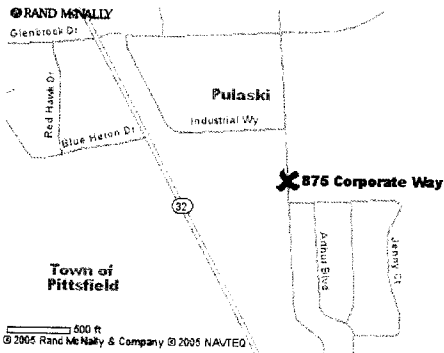
# Calumet County Investigation (Maps)

Maps

RL:

<http://map.rmsservers.com/map?r=IMAG%7C%25PD%3D500,300%25LL%3D44%2E661137,%2D88%2E220955%25ZM%3DM1354%2E67%25LLICON%3DIon4,44%2E661137,%2D88%2E220955,875+Corporate+Way,Font11,R%7C%25MS%3DE%7C%7C&d=75&t=m&z=10&id=ANYWHO&tid=ANYWHO.1129995664.723078&fix=1&h=CD3E5ABB71AC44DBC93A0DF8E95DBE9B>

Host: map.rmsservers.com  
Cached Date: 10/22/05 10:41:03AM  
Cache Path: Hitachi 30 GB Laptop HDD S/N DBDXHTWB\C\Documents and Settings\Teresa Halbach\Local Settings\Temporary Internet Files\Content.IE5\Q1OJ29I9\CAULKD8P.png



# Calumet County Investigation (Maps)

Maps

RL:

<http://map.rmsservers.com/map?r=IMAG%7C%25PD%3D500,300%25LL%3D44%2E389065,%2D88%2E741989%25ZM%3DM1354%2E67%25LLICON%3DIon4,44%2E389065,%2D88%2E741989,304+W+Cook+St,Font11,R%7C%25MS%3DE%7C%7C&d=75&t=m&z=10&id=ANYWHO&tid=ANYWHO.1129995621.35295&fix=1&h=85E03587FA0CFBAA51C5959BCC35E391>

Host:

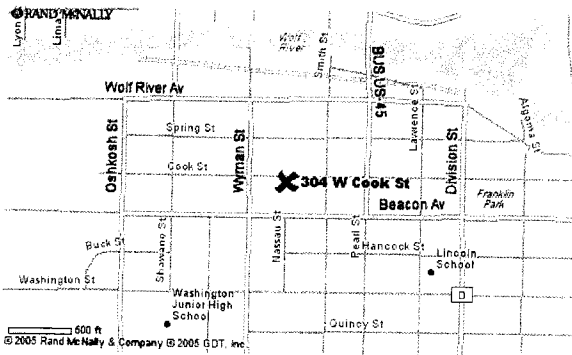
map.rmsservers.com

Cached Date:

10/22/05 10:40:20AM

Cache Path:

Hitachi 30 GB Laptop HDD S/N DBDXHTWB\C\Documents and Settings\Teresa Halbach\Local Settings\Temporary Internet Files\Content.IE5\0XSDQFSD\map[3].png





# Calumet County Investigation (Maps)

## Maps

---

RL:

<http://map.rmsservers.com/map?r=IMAG%7C%25PD%3D500,300%25LL%3D44%2E515190,%2D88%2E329262%25ZM%3DM16933%2E33%25LLICON%3DIcon4,44%2E515190,%2D88%2E329262,Seymour+WI,Font11,R%7C%25MINP%3D1%25MS%3DE%7C%7C&d=75&t=m&z=7&id=ANYWHO&tid=ANYWHO.1129906591.948493&fix=1&h=7C5A35D1008847D6685099FF6853512E>

Host:

map.rmsservers.com

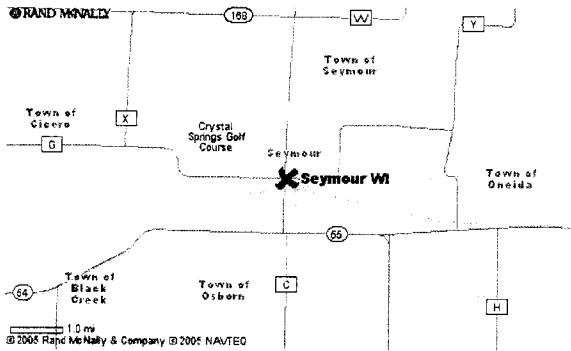
Cached Date:

10/21/05 09:56:33AM

Cache Path:

Hitachi 30 GB Laptop HDD S/N DBDXHTWB\C\Documents and Settings\Teresa Halbach\Local Settings\Temporary Internet Files\Content.IE5\IJMJEPYR\CATVBDR1.png

---





# Calumet County Investigation (Maps)

Maps

---

RL:

<http://map.rmsservers.com/map?r=IMAG%7C%25PD%3D500,300%25LL%3D44%2E515190,%2D88%2E329262%25ZM%3DM16933%2E33%25LLICON%3DIcon4,44%2E515190,%2D88%2E329262,Seymour+WI,Font11,R%7C%25MINP%3D1%25MS%3DE%7C%7C&d=75&t=m&z=7&id=ANYWHO&tid=ANYWHO.1129906567.121329&fix=1&h=7C5A35D1008847D6685099FF6853512E>

Host:

map.rmsservers.com

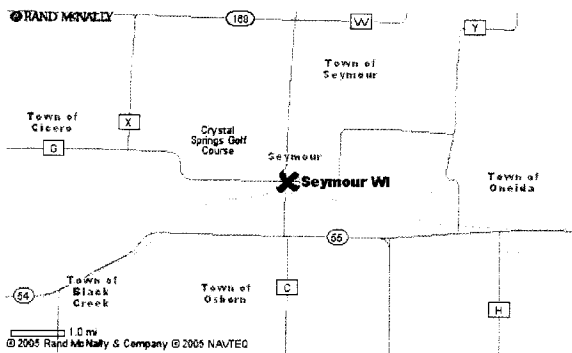
Cached Date:

10/21/05 09:56:09AM

Cache Path:

Hitachi 30 GB Laptop HDD S/N DBDXHTWB\C\Documents and Settings\Teresa Halbach\Local Settings\Temporary Internet Files\Content.IE5\M121C98Z\CAUBO9MZ.png

---





# Calumet County Investigation (Maps)

Maps

RL:

<http://map.rmsservers.com/map?r=IMAG%7C%25PD%3D500,300%25LL%3D43%2E805767,%2D87%2E780220%25ZM%3DM1354%2E67%25LLICON%3DIcon4,43%2E805767,%2D87%2E780220,N7319+State+Highway+42,Font11,R%7C%25MS%3DE%7C%7C&d=75&t=m&z=10&id=ANYWHO&tid=ANYWHO.1128960440.98987&fix=1&h=FD4A3E16F288F548C6CF2BFD77BD97BC>

Host:

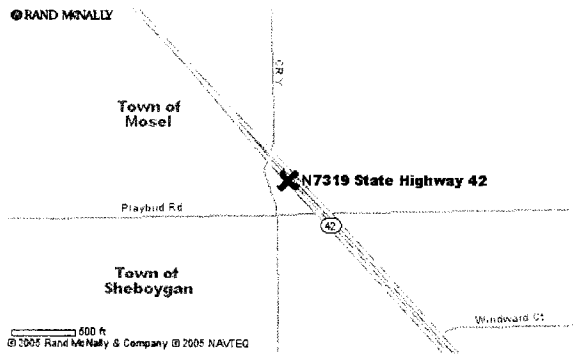
map.rmsservers.com

Cached Date:

10/10/05 11:07:18AM

Cache Path:

Hitachi 30 GB Laptop HDD S/N DBDXHTWB\C\Documents and Settings\Teresa Halbach\Local Settings\Temporary Internet Files\Content.IE5\8DAZ0PE7\CA3221JF.png



# Calumet County Investigation (Maps)

Maps

RL:

<http://map.rmservers.com/map?r=IMAG%7C%25PD%3D500,300%25LL%3D43%2E817535,%2D87%2E780869%25ZM%3DM4064%2E00%25LLICON%3DIcon4,43%2E817535,%2D87%2E780869,N7650+County+Road+Y,Font11,R%7C%25MS%3DE%7C%7C&d=75&t=mn&z=9&id=ANYWHO&tid=ANYWHO.1128960375.623062&fix=1&h=629B8B28713599DDA9188F5DD6998125>

Host:

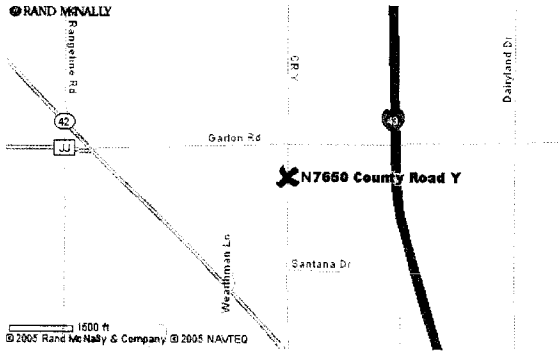
map.rmservers.com

Cached Date:

10/10/05 11:06:13AM

Cache Path:

Hitachi 30 GB Laptop HDD S/N DBDXHTWB\C\Documents and Settings\Teresa Halbach\Local Settings\Temporary Internet Files\Content.IE5\0XSDQFSD\CA0T27C1.png



# Calumet County Investigation (Maps)

Maps

---

RL:

<http://map.rmsservers.com/map?r=IMAG%7C%25PD%3D500,300%25LL%3D43%2E817535,%2D87%2E780869%25ZM%3DM1354%2E67%25LLICON%3DIcon4,43%2E817535,%2D87%2E780869,N7650+County+Road+Y,Font11,R%7C%25MS%3DE%7C%7C&d=75&t=m&z=10&id=ANYWHO&tid=ANYWHO.1128960371.277911&fix=1&h=054D7B51D8BF76CFFA3002BDD3974CFC>

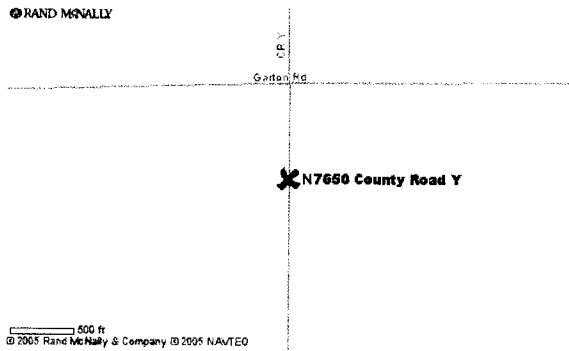
Host: map.rmsservers.com

Cached Date: 10/10/05 11:06:09AM

Cache Path: Hitachi 30 GB Laptop HDD S/N DBDXHTWB\C\Documents and Settings\Teresa Halbach\Local Settings\Temporary Internet Files\Content.IE5\Q1OJ29I9\CA4LUZKL.png

---

© RAND McNALLY



# Calumet County Investigation (Maps)

## Maps

---

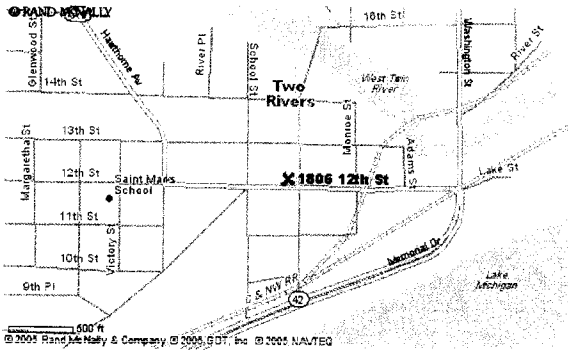
'RL: <http://urlgen.rmsservers.com/fcgi-bin/mapUrl?ll=44.144337,-87.573357&z=10&w=500&h=300&icon=44.144337%2C-87.573357%2C1806%2012th%20St%2CIcon8%2C%2Cwtr&fix=1&spid=27637731&units=R&id=ANYWHO&t=d&tid=ANYWHO.1128960354&icd=-1,-1&d=75&map=1>

Host: urlgen.rmsservers.com

Cached Date: 10/10/05 11:05:52AM

Cache Path: Hitachi 30 GB Laptop HDD S/N DBDXHTWB\C\Documents and Settings\Teresa Halbach\Local Settings\Temporary Internet Files\Content.IE5\0XSDQFSD\mapUrl[2].png

---



# Calumet County Investigation (Maps)

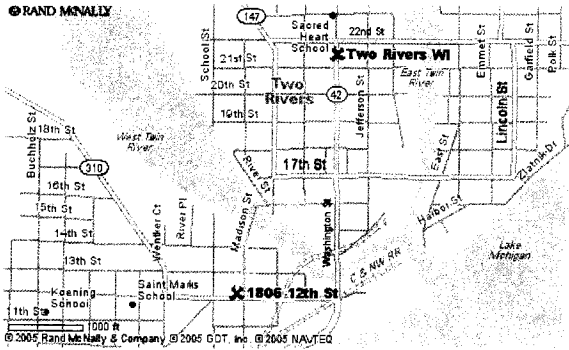
## Maps

RL: <http://urlgen.rmsservers.com/cgi-bin/mapUrl?llmin=44.144150,-87.573360&llmax=44.153141,-87.568260&llmar=20&w=500&h=300&icon=44.153141%2C-87.568283%2CTwo%20Rivers%20WI%2CIcon8%2C%2Cwtr&icon=44.144337%2C-87.573357%2C1806%2012th%20St%2CIcon8%2C%2Cwtr&fix=2&spid=27637731&units=R&id=ANYWHO&t=o&tid=ANYWHO.1128960354&icd=-1,-1&d=75&map=1>

Host: urlgen.rmsservers.com

Cached Date: 10/10/05 11:05:52AM

Cache Path: Hitachi 30 GB Laptop HDD S/N DBDXHTWB\C\Documents and Settings\Teresa Halbach\Local Settings\Temporary Internet Files\Content.IE5\0XSDQFSD\CAAJWPEF.png



# Calumet County Investigation (Maps)

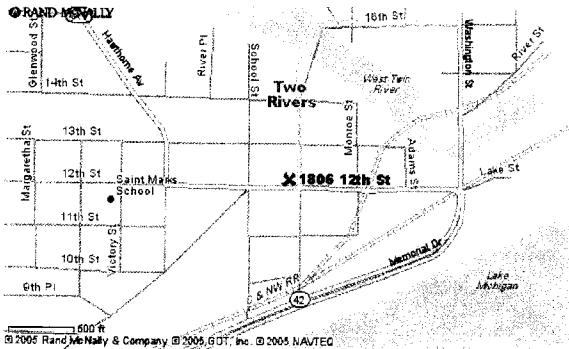
## Maps

RL: <http://urlgen.rmsservers.com/fcgi-bin/mapUrl?ll=44.144337,-87.573357&z=10&w=500&h=300&icon=44.144337%2C-87.573357%2C1806%2012th%20St%2CIcon8%2C%2Cwtr&fix=1&spid=27637369&units=R&id=ANYWHO&t=d&tid=ANYWHO.1128960264&icd=-1,-1&d=75&map=1>

Host: urlgen.rmsservers.com

Cached Date: 10/10/05 11:04:24AM

Cache Path: Hitachi 30 GB Laptop HDD S/N DBDXHTWB\C\Documents and Settings\Teresa Halbach\Local Settings\Temporary Internet Files\Content.IE5\0XSDQFSD\mapUrl[1].png





# Calumet County Investigation (Maps)

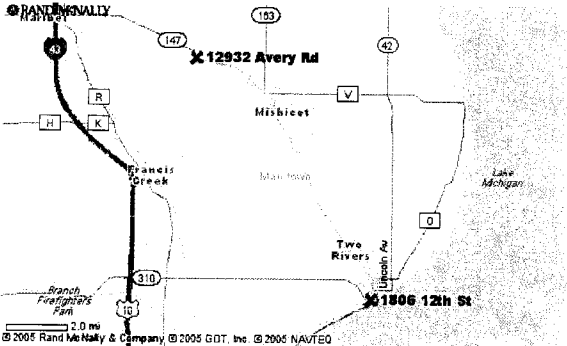
## Maps

URL: <http://urlgen.rmsservers.com/fcgi-bin/mapUrl?llmin=44.144150,-87.690216&llmax=44.259080,-87.568260&llmar=20&w=500&h=300&icon=44.257324%2C-87.690216%2C12932%20Avery%20Rd%2CIcon8%2C%2Cwtr&icon=44.144337%2C-87.573357%2C1806%2012th%20St%2CIcon8%2C%2Cwtr&fix=2&spid=27637369&units=R&id=ANYWHO&t=o&tid=ANYWHO.1128960264&icd=-1,-1&d=75&map=1>

Host: urlgen.rmsservers.com

Cached Date: 10/10/05 11:04:23AM

Cache Path: Hitachi 30 GB Laptop HDD S/N DBDXHTWB\C\Documents and Settings\Teresa Halbach\Local Settings\Temporary Internet Files\Content.IE5\Q10J29I9\CA2XSF8N.png



# Calumet County Investigation (Maps)

## Maps

RL:

<http://map.rmsservers.com/map?r=IMAG%7C%25PD%3D500,300%25LL%3D44%2E144337,%2D87%2E573357%25ZM%3DM1354%2E67%25LLICON%3DIcon4,44%2E144337,%2D87%2E573357,1806+12th+St,Font11,R%7C%25MS%3DE%7C%7C&d=75&t=m&z=10&id=ANYWHO&tid=ANYWHO.1128960191.524276&fix=1&h=F921FC57CB59C828CA1ECB03F750CE0B>

Host:

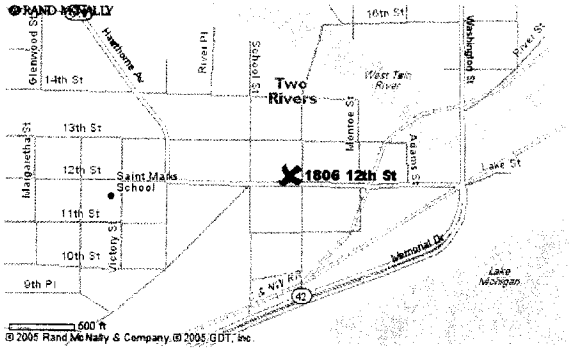
map.rmsservers.com

Cached Date:

10/10/05 11:03:11AM

Cache Path:

Hitachi 30 GB Laptop HDD S/N DBDXHTWB\C\Documents and Settings\Teresa Halbach\Local Settings\Temporary Internet Files\Content.IE5\8DAZ0PE7\map[1].png



AnyWho		AT&S Ser \$16. Unli				
	Ho	Yellow Pages.	White Pages.	Reverse Lookup.		

**International**

**Maps**

**Area Codes**

**Toll-Free**

**Travel**

[AT&T CallVantage Service](#)

[Privacy BBB Online.](#)

**Enter Starting and Destination Locations**

**Starting Point**

Street

12932 Avery Rd

City

Two Rivers

State

Select

**Destination Point**

Street

1806 12th St

City

Two Rivers

State

Select

**route steps**

- concise (fewer steps)
- standard (more steps)

**route type display your directions with**

- fastest
- shortest
- Overview Map with Text
- Text only
- Turn-by-Turn Maps with Text

Search.

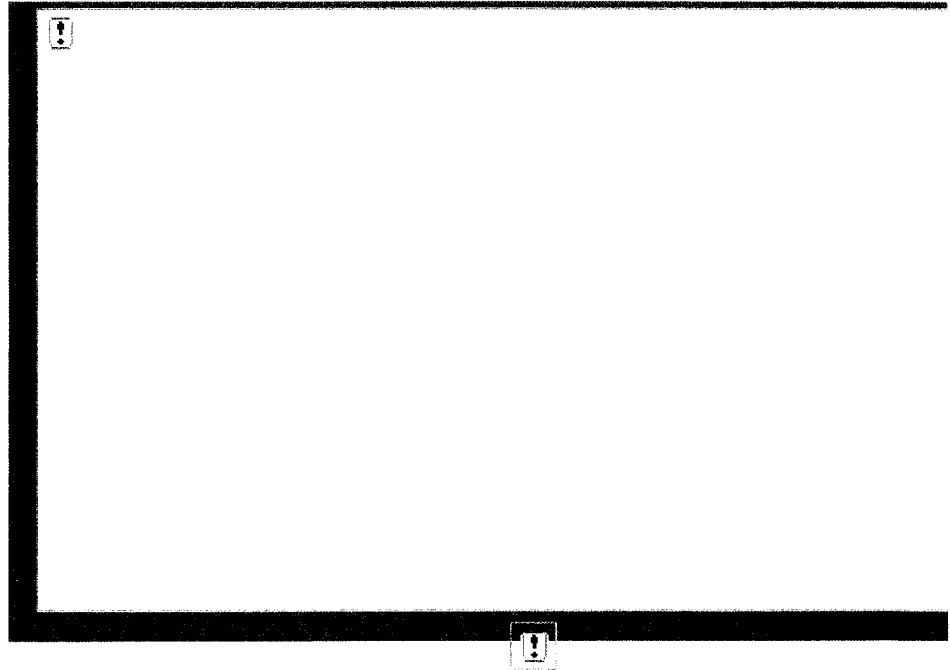
**Driving Directions**

**From:** 12932 Avery Rd  
Two Rivers, WI 54241-9645

**To:** 1806 12th St  
Two Rivers, WI 54241-3511

[Share directions via email](#)

[Get a printable version](#)



Estimated travel time: **19 minutes** for **11.0 miles** of travel.

<b>step directions</b>	<b>distance</b>
1. You are at 12932 Avery Rd.	
2. Go N on Avery Rd for 0.12 miles	0.1 miles
3. Turn right onto WI-147	10.0 miles
4. Turn right onto WI-42 (Washington St)	0.4 miles
5. Turn right onto WI-310 (16th St)	0.2 miles
6. Continue onto WI-310 (Madison St)	0.1 miles
7. Continue onto Madison St	0.1 miles
8. Turn right onto 12th St	0.0 miles
9. You are at 1806 12th St	

**Destination**

1806 12th St  
Two Rivers, WI 54241-3512

AnyWho		<a href="#">AT&amp;T Ser \$16. Unli</a>
	<a href="#">Ho</a>	<a href="#">Yellow Pages.</a>
	<a href="#">White Pages.</a>	<a href="#">Reverse Lookup.</a>

- [\*\*International\*\*](#)
- [\*\*Maps\*\*](#)
- [\*\*Area Codes\*\*](#)
- [\*\*Toll-Free\*\*](#)

---

**Enter Starting and Destination Locations**

Starting Point	Destination Point
Street	Street
<input type="text"/>	1806 12th St
City	City
<input type="text"/>	Two Rivers
State	State
Select	Select

- [\*\*Travel\*\*](#)
- [AT&T CallVantage Service](#)

**route steps**

concise (fewer steps)     fastest     Overview Map with Text

standard (more steps)     shortest     Text only

Turn-by-Turn Maps with Text

[Privacy BBB Online.](#)

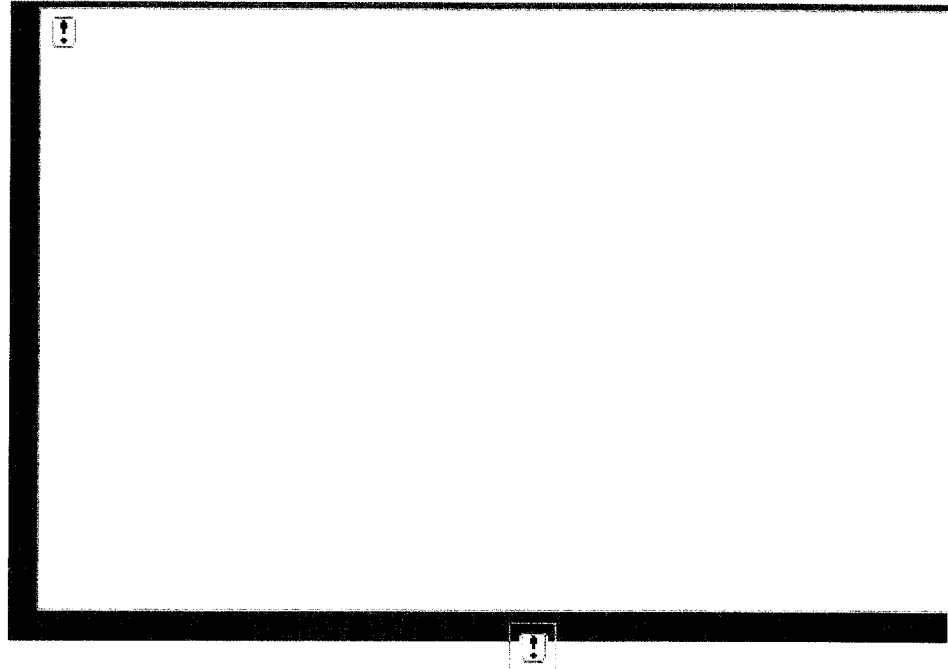
[Comparison Shopping](#)

[Comparison Shopping](#)

[Home](#) | [About AnyWho](#) | [Help](#) | [AT&T Worldnet Service](#)

[Terms and Conditions.](#) [AT&T Privacy Policy.](#)  
Copyright 2003 AT&T Corp. All Rights Reserved.





Estimated travel time: **1 minute** for **0.8 miles** of travel.

<b>step directions</b>	<b>distance</b>
1. You are at Two Rivers WI.	
2. Go S on WI-42 (Washington St) for 0.38 miles	0.4 miles
3. Turn right onto WI-310 (16th St)	0.2 miles
4. Continue onto WI-310 (Madison St)	0.1 miles
5. Continue onto Madison St	0.1 miles
6. Turn right onto 12th St	0.0 miles
7. You are at 1806 12th St	

**Destination**

1806 12th St  
Two Rivers, WI





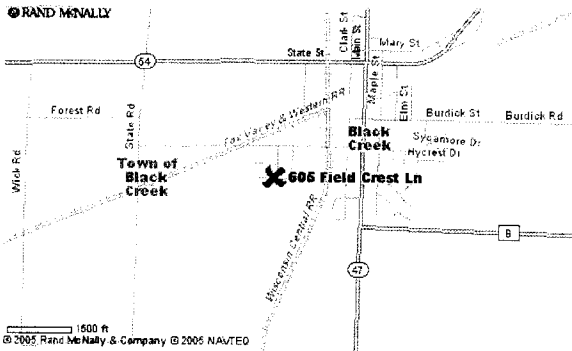
# Calumet County Investigation (Maps)

Maps

RL:

<http://map.rmsservers.com/map?r=IMAG%7C%25PD%3D500,300%25LL%3D44%2E470066,%2D88%2E457497%25ZM%3DM4064%2E00%25LLICON%3DIcon4,44%2E470139,%2D88%2E458961,605+Field+Crest+Ln,Font11,R%7C%25MS%3DE%7C%7C&d=75&t=mn&z=9&id=ANYWHO&tid=ANYWHO.1128747037.623368&fix=1&h=1CF010AE33959AAC3C4A2023E4BA38DE>

Host: map.rmsservers.com  
Cached Date: 10/07/05 11:50:37PM  
Cache Path: Hitachi 30 GB Laptop HDD S/N DBDXHTWB\C\Documents and Settings\Teresa Halbach\Local Settings\Temporary Internet Files\Content.IE5\AR6FIPQZ\CAARQLHJ.png



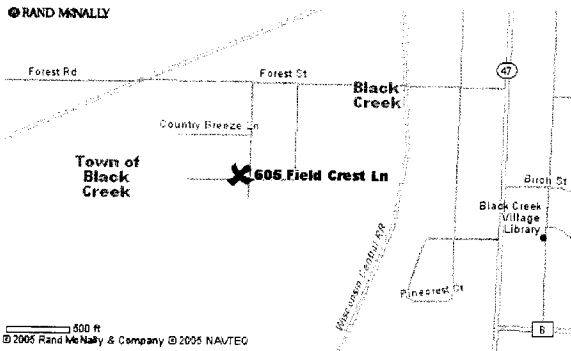
# Calumet County Investigation (Maps)

Maps

RL:

<http://map.rmsservers.com/map?r=IMAG%7C%25PD%3D500,300%25LL%3D44%2E470066,%2D88%2E457497%25M%3DM1354%2E67%25LLICON%3DIcon4,44%2E470139,%2D88%2E458961,605+Field+Crest+Ln,Font11,R%7C%25MS%3DE%7C%7C&d=75&t=mn&z=10&id=ANYWHO&tid=ANYWHO.1128747020.635086&fix=1&h=7063536672AC6EE6AE6A2AA51CC72347>

Host: map.rmsservers.com  
Cached Date: 10/07/05 11:50:20PM  
Cache Path: Hitachi 30 GB Laptop HDD S/N DBDXHTWB\C\Documents and Settings\Teresa Halbach\Local Settings\Temporary Internet Files\Content.IE5\O5YVWXMV\CAACAJIL.png



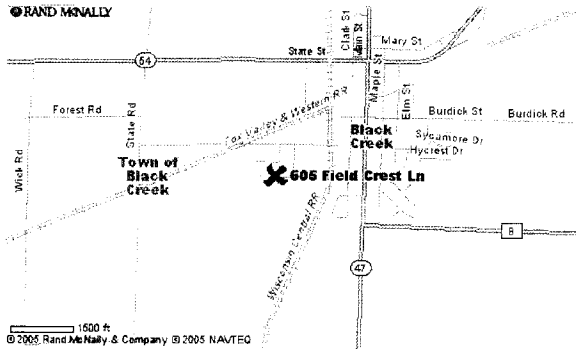
# Calumet County Investigation (Maps)

Maps

RL:

<http://map.rmsservers.com/map?r=IMAG%7C%25PD%3D500,300%25LL%3D44%2E470066,%2D88%2E457497%25ZM%3DM4064%2E00%25LLICON%3DIcon4,44%2E470139,%2D88%2E458961,605+Field+Crest+Ln,Font11,R%7C%25MS%3DE%7C%7C&d=75&t=mn&z=9&id=ANYWHO&tid=ANYWHO.1128747016.579989&fix=1&h=1CF010AE33959AAC3C4A2023E4BA38DE>

Host: map.rmsservers.com  
Cached Date: 10/07/05 11:50:16PM  
Cache Path: Hitachi 30 GB Laptop HDD S/N DBDXHTWB\C\Documents and Settings\Teresa Halbach\Local Settings\Temporary Internet Files\Content.IE5\WHMVOHQV\CAYVMPR3.png



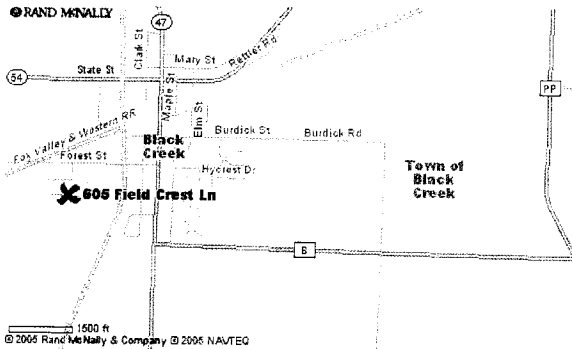
# Calumet County Investigation (Maps)

Maps

RL:

<http://map.rmsservers.com/map?r=IMAG%7C%25PD%3D500,300%25LL%3D44%2E471233,%2D88%2E439178%25ZM%3DM4064%2E00%25LLICON%3DIcon4,44%2E470139,%2D88%2E458961,605+Field+Crest+Ln,Font11,R%7C%25MS%3DE%7C%7C&d=75&t=mn&z=9&id=ANYWHO&tid=ANYWHO.1128747008.573966&fix=1&h=9BA14E3CD15E910E75F2594B535A4C85>

Host: map.rmsservers.com  
Cached Date: 10/07/05 11:50:08PM  
Cache Path: Hitachi 30 GB Laptop HDD S/N DBDXHTWB\C\Documents and Settings\Teresa Halbach\Local Settings\Temporary Internet Files\Content.IE5\CXAB0XIN\CAKRANQ4.png

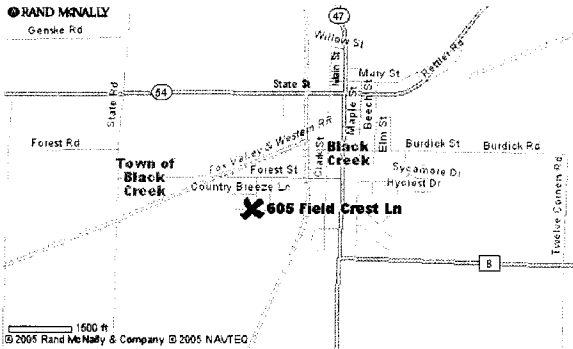


# Calumet County Investigation (Maps)

Maps

RL: <http://map.rmsservers.com/map?r=IMAG%7C%25PD%3D500,300%25LL%3D44%2E472183,%2D88%2E455757%25ZM%3DM4064%2E00%25LLICON%3DIcon4,44%2E470139,%2D88%2E458961,605+Field+Crest+Ln,Font11,R%7C%25MS%3DE%7C%7C&d=75&t=mn&z=9&id=ANYWHO&tid=ANYWHO.1128747003.815852&fix=1&h=F48D88722FBAF983E80F8AC3553F3F69>

Host: map.rmsservers.com  
Cached Date: 10/07/05 11:50:04PM  
Cache Path: Hitachi 30 GB Laptop HDD S/N DBDXHTWB\C\Documents and Settings\Teresa Halbach\Local Settings\Temporary Internet Files\Content.IE5\AR6FIPQZ\CA46ZD58.png



# Calumet County Investigation (Maps)

## Maps

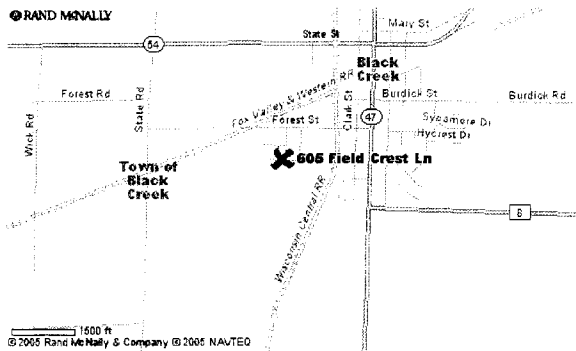
---

RL:

<http://map.rmsservers.com/map?r=IMAG%7C%25PD%3D500,300%25LL%3D44%2E468826,%2D88%2E458214%25ZM%3DM4064%2E00%25LLICON%3DIcon4,44%2E470139,%2D88%2E458961,605+Field+Crest+Ln,Font11,R%7C%25MS%3DE%7C%7C&d=75&t=mn&z=9&id=ANYWHO&tid=ANYWHO.1128746997.997350&fix=1&h=D7EB30A06EDFE24EEE75CDCA6001A48C>

Host: map.rmsservers.com  
Cached Date: 10/07/05 11:49:58PM  
Cache Path: Hitachi 30 GB Laptop HDD S/N DBDXHTWB\C\Documents and Settings\Teresa Halbach\Local Settings\Temporary Internet Files\Content.IE5\8PYNSTYR\CA2NON6V.png

---



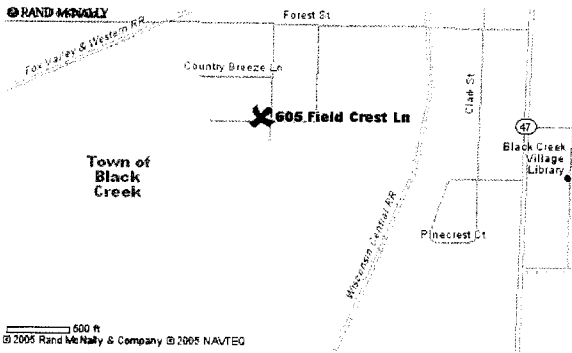
# Calumet County Investigation (Maps)

Maps

RL:

<http://map.rmsservers.com/map?r=IMAG%7C%25PD%3D500,300%25LL%3D44%2E468826,%2D88%2E458214%25ZM%3DM1354%2E67%25LLICON%3DIcon4,44%2E470139,%2D88%2E458961,605+Field+Crest+Ln,Font11,R%7C%25MS%3DE%7C%7C&d=75&t=mn&z=10&id=ANYWHO&tid=ANYWHO.1128746991.429464&fix=1&h=530C3E3F74E208EC337B143367565BDC>

Host: map.rmsservers.com  
Cached Date: 10/07/05 11:49:51PM  
Cache Path: Hitachi 30 GB Laptop HDD S/N DBDXHTWB\C\Documents and Settings\Teresa Halbach\Local Settings\Temporary Internet Files\Content.IE5\O5YVWXMV\CAFVX19H.png

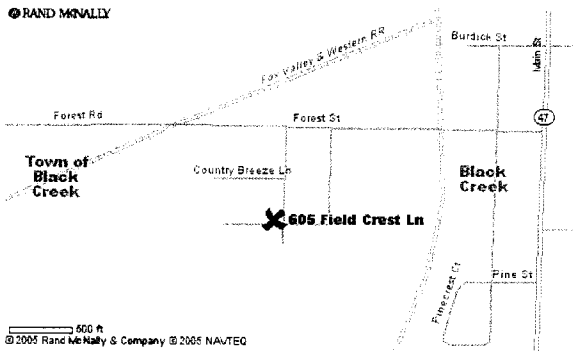


# Calumet County Investigation (Maps)

Maps

URL: <http://map.rmsservers.com/map?r=IMAG%7C%25PD%3D500,300%25LL%3D44%2E471016,%2D88%2E458588%25ZM%3DM1354%2E67%25LLICON%3DIon4,44%2E470139,%2D88%2E458961,605+Field+Crest+Ln,Font11,R%7C%25MS%3DE%7C%7C&d=75&t=mn&z=10&id=ANYWHO&tid=ANYWHO.1128746984.579283&fix=1&h=A2352EDEF47E8EF52BEEB547ED560AD0>

Host: map.rmsservers.com  
Cached Date: 10/07/05 11:49:44PM  
Cache Path: Hitachi 30 GB Laptop HDD S/N DBDXHTWB\C\Documents and Settings\Teresa Halbach\Local Settings\Temporary Internet Files\Content.IE5\O5YVWXMV\CA2F4NZK.png



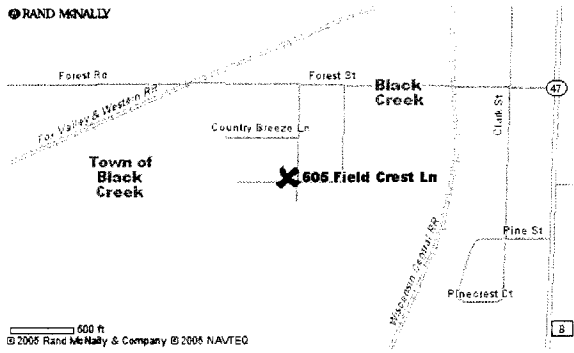


# Calumet County Investigation (Maps)

Maps

RL: <http://map.rmsservers.com/map?r=IMAG%7C%25PD%3D500,300%25LL%3D44%2E470139,%2D88%2E458961%25ZM%3DM1354%2E67%25LLICON%3DIcon4,44%2E470139,%2D88%2E458961,605+Field+Crest+Ln,Font11,R%7C%25MS%3DE%7C%7C&d=75&t=m&z=10&id=ANYWHO&tid=ANYWHO.1128746960.584039&fix=1&h=EC7949F92FFC625DB7074E4A4BA37195>

Host: map.rmsservers.com  
Cached Date: 10/07/05 11:49:21PM  
Cache Path: Hitachi 30 GB Laptop HDD S/N DBDXHTWB\C\Documents and Settings\Teresa Halbach\Local Settings\Temporary Internet Files\Content.IE5\AR6FIPQZ\CA1465DR.png



# Calumet County Investigation (Maps)

Maps

URL:

<http://map.rmsservers.com/map?r=IMAG%7C%25PD%3D500,300%25LL%3D44%2E286137,%2D88%2E449570%25ZM%3DM4064%2E00%25LLICO N%3DIcon4,44%2E286137,%2D88%2E449570,2602+W+Parkmoor+Ct,Font11,R%7C%25MS%3DE%7C%7C&d=75&t=mn&z=9&id=ANYWHO&tid=ANYWHO.1128746914.180088&fix=1&h=EB2638E9157462BF6CE3D2E625548860>

Host:

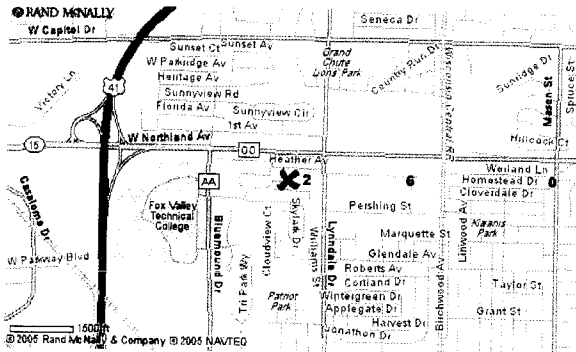
map.rmsservers.com

Cached Date:

10/07/05 11:48:35PM

Cache Path:

Hitachi 30 GB Laptop HDD S/N DBDXHTWB\C\Documents and Settings\Teresa Halbach\Local Settings\Temporary Internet Files\Content.IE5\8PYNSTYR\CA2JSZTI.png



# Calumet County Investigation (Maps)

Maps

URL:

<http://map.rmsservers.com/map?r=IMAG%7C%25PD%3D500,300%25LL%3D44%2E286137,%2D88%2E449570%25ZM%3DM1354%2E67%25LLICON%3DIcon4,44%2E286137,%2D88%2E449570,2602+W+Parkmoor+Ct,Font11,R%7C%25MS%3DE%7C%7C&d=75&t=m&z=10&id=ANYWHO&tid=ANYWHO.1128746892.416537&fix=1&h=39CFD153E979719F507DBBD5EF78B029>

Host:

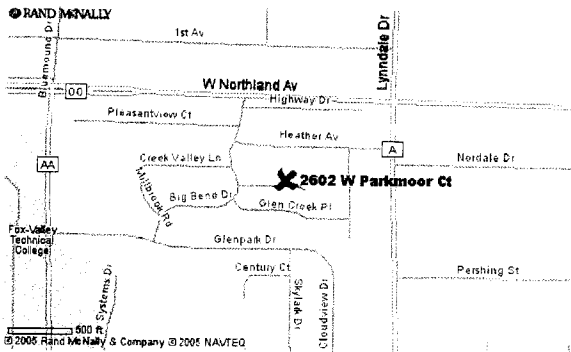
map.rmsservers.com

Cached Date:

10/07/05 11:48:13PM

Cache Path:

Hitachi 30 GB Laptop HDD S/N DBDXHTWB\C\Documents and Settings\Teresa Halbach\Local Settings\Temporary Internet Files\Content.IE5\8PYNSTYR\CA8DEJST.png





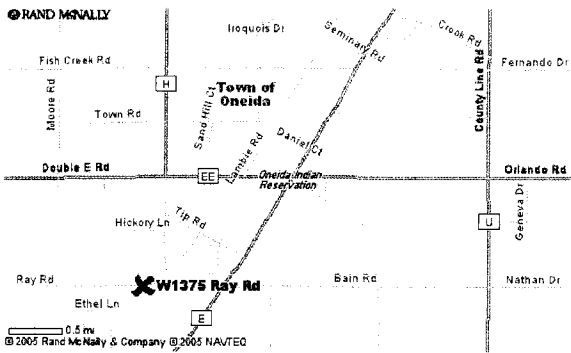
# Calumet County Investigation (Maps)

Maps

RL:

<http://map.rmservers.com/map?r=IMAG%7C%25PD%3D500,300%25LL%3D44%2E444004,%2D88%2E228149%25ZM%3DM8466%2E67%25LLICON%3DIcon4,44%2E429855,%2D88%2E254982,W1375+Ray+Rd,Font11,R%7C%25MINP%3D1%25MS%3DE%7C%7C&d=75&t=mn&z=8&id=ANYWHO&tid=ANYWHO.1128614435.304061&fix=1&h=7772D7625F4B7326B473267F0700D642>

Host: map.rmservers.com  
Cached Date: 10/06/05 11:00:35AM  
Cache Path: Hitachi 30 GB Laptop HDD S/N DBDXHTWB\C\Documents and Settings\Teresa Halbach\Local Settings\Temporary Internet Files\Content.IE5\CXAB0XIN\CAA101KY.png



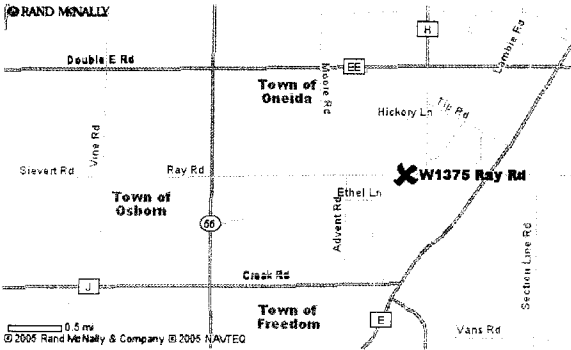
# Calumet County Investigation (Maps)

Maps

RL:

<http://map.rmsservers.com/map?r=IMAG%7C%25PD%3D500,300%25LL%3D44%2E429550,%2D88%2E277565%25M%3DM8466%2E67%25LLICON%3DIcon4,44%2E429855,%2D88%2E254982,W1375+Ray+Rd,Font11,R%7C%25MINP%3D1%25MS%3DE%7C%7C&d=75&t=mn&z=8&id=ANYWHO&tid=ANYWHO.1128614403.195556&fix=1&h=68EEBCA957E13C7478AE06129AD6B4D0>

Host: map.rmsservers.com  
Cached Date: 10/06/05 11:00:03AM  
Cache Path: Hitachi 30 GB Laptop HDD S/N DBDXHTWB\C\Documents and Settings\Teresa Halbach\Local Settings\Temporary Internet Files\Content.IE5\GLCXAF01\CA9LPBIA.png



# Calumet County Investigation (Maps)

Maps

---

RL:

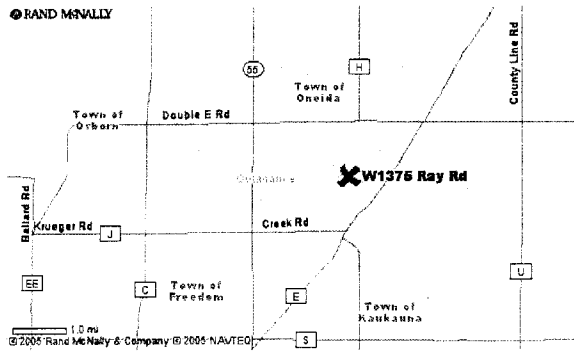
<http://map.rmsservers.com/map?r=IMAG%7C%25PD%3D500,300%25LL%3D44%2E429550,%2D88%2E277565%25ZM%3DM16933%2E16%25LLICON%3DIcon4,44%2E429855,%2D88%2E254982,W1375+Ray+Rd,Font11,R%7C%25MINP%3D1%25MS%3DE%7C%7C&d=75&t=mn&z=7&id=ANYWHO&tid=ANYWHO.1128614399.97329&fix=1&h=7509CAB33E8F48AAFCFF0A861B264592>

Host: map.rmsservers.com

Cached Date: 10/06/05 10:59:59AM

Cache Path: Hitachi 30 GB Laptop HDD S/N DBDXHTWB\C\Documents and Settings\Teresa Halbach\Local Settings\Temporary Internet Files\Content.IE5\O5YVWXMV\CAZ51OWR.png

---



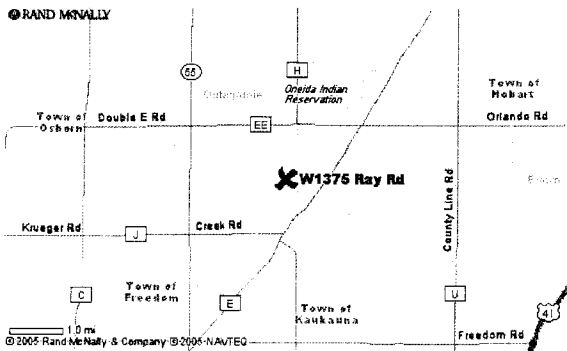
# Calumet County Investigation (Maps)

Maps

RL:

<http://map.rmsservers.com/map?r=IMAG%7C%25PD%3D500,300%25LL%3D44%2E429855,%2D88%2E254982%25ZM%3DM16933%2E33%25LLICON%3DIcon4,44%2E429855,%2D88%2E254982,W1375+Ray+Rd,Font11,R%7C%25MINP%3D1%25MS%3DE%7C%7C&d=75&t=mn&z=7&id=ANYWHO&tid=ANYWHO.1128614383.950632&fix=1&h=2DA88C2B515943F570A66AE9FD8F5960>

Host: map.rmsservers.com  
Cached Date: 10/06/05 10:59:44AM  
Cache Path: Hitachi 30 GB Laptop HDD S/N DBDXHTWB\C\Documents and Settings\Teresa Halbach\Local Settings\Temporary Internet Files\Content.IE5\CXAB0XIN\CA0UABG6.png



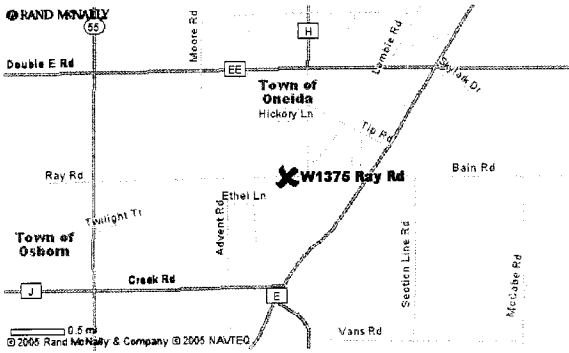


# Calumet County Investigation (Maps)

## Maps

RL: <http://map.rmservers.com/map?r=IMAG%7C%25PD%3D500,300%25LL%3D44%2E429855,%2D88%2E254982%25ZM%3DM8466%2E67%25LLICON%3DIcon4,44%2E429855,%2D88%2E254982,W1375+Ray+Rd,Font11,R%7C%25MINP%3D1%25MS%3DE%7C%7C&d=75&t=mn&z=8&id=ANYWHO&tid=ANYWHO.1128614371.361802&fix=1&h=2CB8E12D15BCB389DDAEE18CB0E17F80>

Host: map.rmservers.com  
Cached Date: 10/06/05 10:59:31AM  
Cache Path: Hitachi 30 GB Laptop HDD S/N DBDXHTWB\IC\Documents and Settings\Teresa Halbach\Local Settings\Temporary Internet Files\Content.IE5\8PYNSTYR\CAE989S8.png



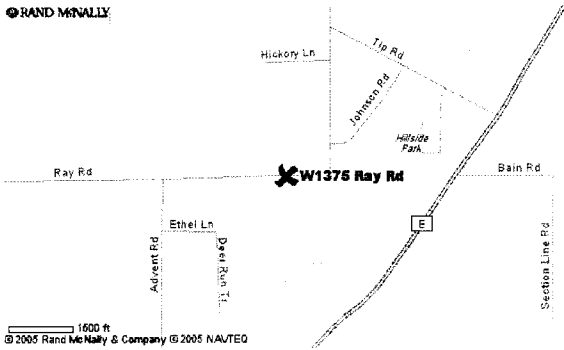
# Calumet County Investigation (Maps)

Maps

RL: <http://map.rmsservers.com/map?r=IMAG%7C%25PD%3D500,300%25LL%3D44%2E429855,%2D88%2E254982%25ZM%3DM4064%2E00%25LLICON%3DIcon4,44%2E429855,%2D88%2E254982,W1375+Ray+Rd,Font11,R%7C%25MS%3DE%7C%7C&d=75&t=mn&z=9&id=ANYWHO&tid=ANYWHO.1128614365.125368&fix=1&h=6270A7628240DA499EB09D243BD07ECD>

Host: map.rmsservers.com  
Cached Date: 10/06/05 10:59:25AM  
Cache Path: Hitachi 30 GB Laptop HDD S/N DBDXHTWB\C\Documents and Settings\Teresa Halbach\Local Settings\Temporary Internet Files\Content.IE5\O5YVWXMV\map[4].png

RAND McNALLY



# Calumet County Investigation (Maps)

Maps

---

URL: <http://map.rmsservers.com/map?r=IMAG%7C%25PD%3D500,300%25LL%3D44%2E429855,%2D88%2E254982%25ZM%3DM1354%2E67%25LLICON%3Dicon4,44%2E429855,%2D88%2E254982,W1375+Ray+Rd,Font11,R%7C%25MS%3DE%7C%7C&d=75&t=m&z=10&id=ANYWHO&tid=ANYWHO.1128614359.503773&fix=1&h=AE0DE8050C16DC0DC07DA2005469AA2E>

Host: map.rmsservers.com  
Cached Date: 10/06/05 10:59:20AM  
Cache Path: Hitachi 30 GB Laptop HDD S/N DBDXHTWB\C\Documents and Settings\Teresa Halbach\Local Settings\Temporary Internet Files\Content.IE5\O5YVWXMV\map[3].png

---

© RAND McNALLY



500 ft  
© 2005, Rand McNally & Company © 2005 NAVTEG



# Calumet County Investigation (Maps)

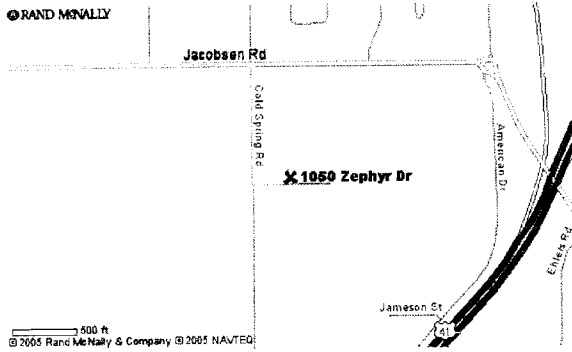
## Maps

RL: <http://urlgen.rmservers.com/fcgi-bin/mapUrl?ll=44.211990,-88.484245&z=10&w=500&h=300&icon=44.211990%2C-88.484245%2C1050%20Zephyr%20Dr%2CIcon8%2C%2Cwtr&fix=1&spid=27015980&units=R&id=ANYWHO&t=d&tid=ANYWHO.1128567721&icd=-1,-1&d=75&map=1>

Host: urlgen.rmservers.com

Cached Date: 10/05/05 10:02:04PM

Cache Path: Hitachi 30 GB Laptop HDD S/N DBDXHTWB\C\Documents and Settings\Teresa Halbach\Local Settings\Temporary Internet Files\Content.IE5\8PYNSTYR\mapUrl[6].png



# Calumet County Investigation (Maps)

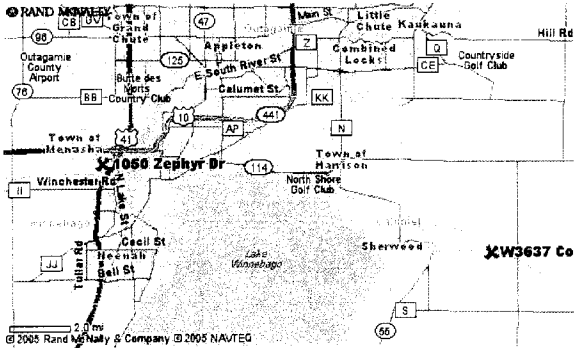
## Maps

RL: <http://urlgen.rmsservers.com/cgi-bin/mapUrl?llmin=44.169437,-88.495190&llmax=44.243910,-88.221649&llmar=20&w=500&h=300&icon=44.169437%2C-88.221649%2CW3637%20County%20Road%20B%2CIcon8%2C%2Cwtr&icon=44.211990%2C-88.484245%2C1050%20Zephyr%20Dr%2CIcon8%2C%2Cwtr&fix=2&spid=27015980&units=R&id=ANYWHO&t=o&tid=ANYWHO.1128567721&icd=-1,-1&d=75&map=1>

Host: urlgen.rmsservers.com

Cached Date: 10/05/05 10:02:04PM

Cache Path: Hitachi 30 GB Laptop HDD S/N DBDXHTWB\C\Documents and Settings\Teresa Halbach\Local Settings\Temporary Internet Files\Content.IE5\GLCXAF01\CA2NW5AR.png

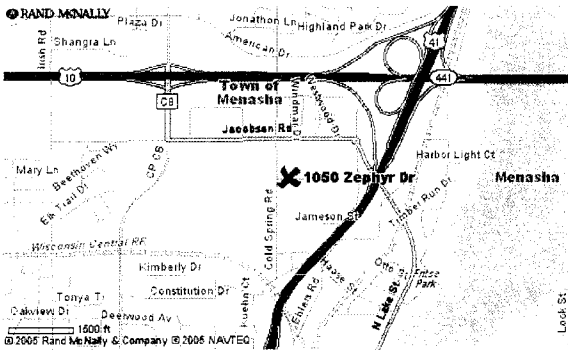


# Calumet County Investigation (Maps)

## Maps

RL: <http://map.rmsservers.com/map?r=IMAG%7C%25PD%3D500,300%25LL%3D44%2E211990,%2D88%2E484245%25M%3DM4064%2E00%25LLICON%3DIcon4,44%2E211990,%2D88%2E484245,1050+Zephyr+Dr,Font11,R%7C%25MS%3DE%7C%7C&d=75&t=mn&z=9&id=ANYWHO&tid=ANYWHO.1128567645.215818&fix=1&h=D7EA450C10EB25F24C1F6D060A60BB8E>

Host: map.rmsservers.com  
Cached Date: 10/05/05 10:00:50PM  
Cache Path: Hitachi 30 GB Laptop HDD S/N DBDXHTWB\C\Documents and Settings\Teresa Halbach\Local Settings\Temporary Internet Files\Content.IE5\O5YVWXMV\map[2].png

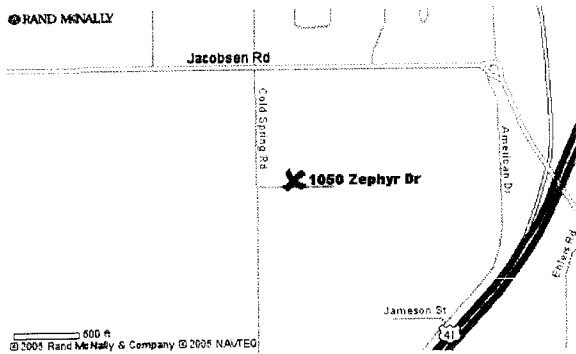


# Calumet County Investigation (Maps)

Maps

RL: <http://map.rmsservers.com/map?r=IMAG%7C%25PD%3D500,300%25LL%3D44%2E211990,%2D88%2E484245%25ZM%3DM1354%2E67%25LLICON%3DIcon4,44%2E211990,%2D88%2E484245,1050+Zephyr+Dr,Font11,R%7C%25MS%3DE%7C%7C&d=75&t=m&z=10&id=ANYWHO&tid=ANYWHO.1128567634.466004&fix=1&h=619BA956ADB2CAB0F9BB6FF53EEEC38>

Host: map.rmsservers.com  
Cached Date: 10/05/05 10:00:40PM  
Cache Path: Hitachi 30 GB Laptop HDD S/N DBDXHTWB\C\Documents and Settings\Teresa Halbach\Local Settings\Temporary Internet Files\Content.IE5\O5YVWXMV\map[1].png





10-05-05

! AnyWho	!	!	! AT&Sen \$16. Unli
!	! Ho	! Yellow Pages.	! White Pages.
	!	! Reverse Lookup.	!

- [International](#)
- [Maps](#)
- [Area Codes](#)
- [Toll-Free](#)

### Enter Starting and Destination Locations

Starting Point	Destination Point
Street W3637 County Road B	Street 1050 Zephyr Dr
City Hilbert	City Neenah
State Select	State Select

### Travel

! AT&T CallVantage Service

! Privacy BBB Online.

- route steps**
- concise (fewer steps)   
  fastest   
  Overview Map with Text  
 standard (more steps)   
  shortest   
  Text only  
 Turn-by-Turn Maps with Text


Search.

### Driving Directions

**From:** W3637 County Road B  
Hilbert, WI 54129-9329

**To:** 1050 Zephyr Dr  
Neenah, WI 54956-1389

[Share directions via email](#)   
  [Get a printable version](#)



Estimated travel time: **33 minutes** for **20.0 miles** of travel.

<b>step directions</b>	<b>distance</b>
1. You are at W3637 County Road B.	
2. Go W on CR-B for 2.0 miles	2.0 miles
3. Turn right onto WI-55 (WI-114, Military Rd)	0.2 miles
4. Bear left onto WI-55 (WI-114, Veterans Av)	1.1 miles
5. Continue onto WI-55 (WI-114)	0.6 miles
6. Turn right onto WI-55	3.3 miles
7. Bear left onto Friendship Dr	0.3 miles
8. Turn left onto CR-KK	3.6 miles
9. Turn left on ramp to WI-441 S	0.4 miles
10. Continue on WI-441 S	6.4 miles
11. Continue onto US-10 W	0.8 miles
12. Exit onto off-ramp to CR-CB S	0.3 miles
13. Turn left onto CR-CB S	0.3 miles
14. Turn left onto Jacobsen Rd	0.5 miles
15. Turn right onto Cold Spring Rd	0.2 miles
16. Turn left onto Zephyr Dr	0.1 miles
17. You are at 1050 Zephyr Dr	

10-05-05

AnyWho		<a href="#">AT&amp;T Ser</a> <a href="#">\$16</a> <a href="#">Unli</a>
	Ho	<a href="#">Yellow Pages.</a>
	<a href="#">White Pages.</a>	<a href="#">Reverse Lookup.</a>

- [International](#)
- [Maps](#)
- [Area Codes](#)
- [Toll-Free](#)

### Enter Starting and Destination Locations

Starting Point	Destination Point
Street <input type="text"/>	Street <input type="text" value="1050 Zephyr Dr"/>
City <input type="text"/>	City <input type="text" value="Neenah"/>
State <input type="text" value="Select"/>	State <input type="text" value="Select"/>

### Travel

[AT&T CallVantage Service](#)

[Privacy BBB Online.](#)

**route steps**

concise (fewer steps)     fastest     Overview Map with Text

standard (more steps)     shortest     Text only

Turn-by-Turn Maps with Text

[Comparison Shopping](#)

[Comparison Shopping](#)

[Home](#) | [About AnyWho](#) | [Help](#) | [AT&T Worldnet Service](#)

[Terms and Conditions.](#) [AT&T Privacy Policy.](#)  
Copyright 2003 AT&T Corp. All Rights Reserved.



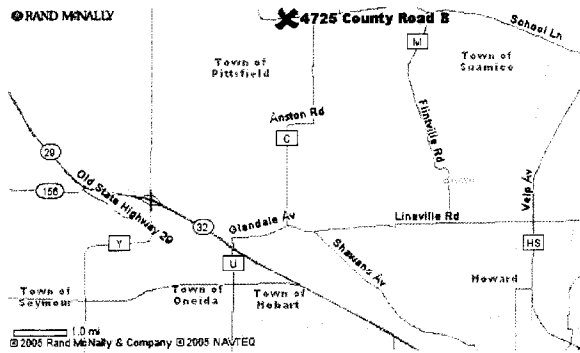
# Calumet County Investigation (Maps)

## Maps

RL:

<http://map.rmsservers.com/map?r=IMAG%7C%25PD%3D500,300%25LL%3D44%2E602501,%2D88%2E167229%25ZM%3DM16933%2E16%25LLICON%3DIcon4,44%2E645092,%2D88%2E170219,4725+County+Road+B,Font11,R%7C%25MINP%3D1%25MS%3DE%7C%7C&d=75&t=mn&z=7&id=ANYWHO&tid=ANYWHO.1128358378.744142&fix=1&h=3184D309298E2879E199894E90443B76>

Host: map.rmsservers.com  
Cached Date: 10/03/05 11:53:01AM  
Cache Path: Hitachi 30 GB Laptop HDD S/N DBDXHTWB\C\Documents and Settings\Teresa Halbach\Local Settings\Temporary Internet Files\Content.IE5\CXAB0XIN\CA0HMB4L.png



# Calumet County Investigation (Maps)

Maps

---

RL:

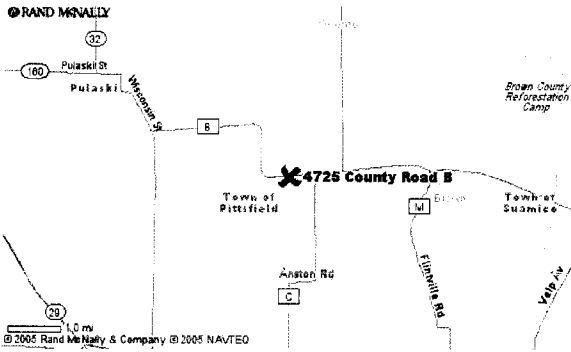
<http://map.rmsservers.com/map?r=IMAG%7C%25PD%3D500,300%25LL%3D44%2E645092,%2D88%2E170219%25ZM%3DM16933%2E33%25LLICON%3DIcon4,44%2E645092,%2D88%2E170219,4725+County+Road+B,Font11,R%7C%25MINP%3D1%25MS%3DE%7C%7C&d=75&t=mn&z=7&id=ANYWHO&tid=ANYWHO.1128358367.703752&fix=1&h=43D22D771946334AADDA0EA38D892BB5>

Host: map.rmsservers.com

Cached Date: 10/03/05 11:52:49AM

Cache Path: Hitachi 30 GB Laptop HDD S/N DBDXHTWB\C\Documents and Settings\Teresa Halbach\Local Settings\Temporary Internet Files\Content.IE5\CXAB0XIN\CANYE9B7.png

---

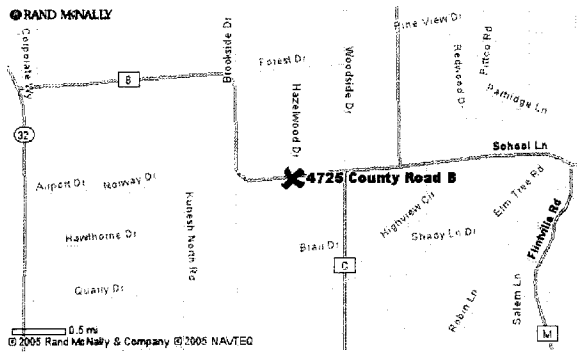


# Calumet County Investigation (Maps)

## Maps

RL: <http://map.rmservers.com/map?r=IMAG%7C%25PD%3D500,300%25LL%3D44%2E645092,%2D88%2E170219%25ZM%3DM8466%2E67%25LLICON%3DIcon4,44%2E645092,%2D88%2E170219,4725+County+Road+B,Font11,R%7C%25MINP%3D1%25MS%3DE%7C%7C&d=75&t=mn&z=8&id=ANYWHO&tid=ANYWHO.1128358355.80507&fix=1&h=E15ED4B1622F6E24F288CB7C57BA6214>

Host: map.rmservers.com  
Cached Date: 10/03/05 11:52:37AM  
Cache Path: Hitachi 30 GB Laptop HDD S/N DBDXHTWB\C\Documents and Settings\Teresa Halbach\Local Settings\Temporary Internet Files\Content.IE5\8PYNSTYR\CAOGP1Z2.png

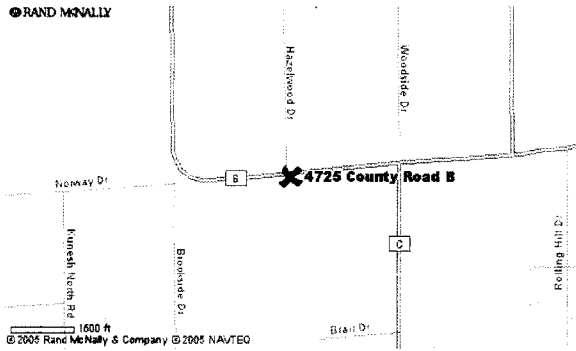


# Calumet County Investigation (Maps)

Maps

RL: <http://map.rmsservers.com/map?r=IMAG%7C%25PD%3D500,300%25LL%3D44%2E645092,%2D88%2E170219%25ZM%3DM4064%2E00%25LLICON%3DIcon4,44%2E645092,%2D88%2E170219,4725+County+Road+B,Font11,R%7C%25MS%3DE%7C%7C&d=75&t=mn&z=9&id=ANYWHO&tid=ANYWHO.1128358345.579646&fix=1&h=3023ACCE7B44FA8FE898E0F2CEA96A68>

Host: map.rmsservers.com  
Cached Date: 10/03/05 11:52:27AM  
Cache Path: Hitachi 30 GB Laptop HDD S/N DBDXHTWB\C\Documents and Settings\Teresa Halbach\Local Settings\Temporary Internet Files\Content.IE5\O5YVWXMV\CA0NA5I9.png






# Calumet County Investigation (Maps)

Maps

URL: <http://map.rmsservers.com/map?r=IMAG%7C%25PD%3D500,300%25LL%3D44%2E645092,%2D88%2E170219%25ZM%3DM1354%2E67%25LLICON%3DIcon4,44%2E645092,%2D88%2E170219,4725+County+Road+B,Font11,R%7C%25MS%3DE%7C%7C&d=75&t=m&z=10&id=ANYWHO&tid=ANYWHO.1128358335.900509&fix=1&h=7B574F544E6D2E4884257C287952F0B4>

Host: map.rmsservers.com  
Cached Date: 10/03/05 11:52:19AM  
Cache Path: Hitachi 30 GB Laptop HDD S/N DBDXHTWB\C\Documents and Settings\Teresa Halbach\Local Settings\Temporary Internet Files\Content.IE5\GLCXAF01\CAW1134H.png

© RAND McNALLY



500 ft  
© 2005 Rand McNally & Company © 2005 NAVTEQ





# September 2005

Sunday	Monday	Tuesday	Wednesday	Thursday	Friday	Saturday
			1	2	3	
4	5	6	7	8	9	10
11	12	13	14	15	16	17
18	19	20	21	22	23	24
25	26	27	28	29	30	

# Calumet County Investigation (Maps)

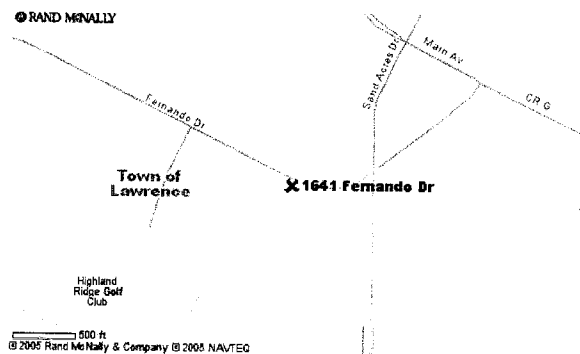
## Maps

RL: <http://urlgen.rmservers.com/fcgi-bin/mapUrl?ll=44.456390,-88.111908&z=10&w=500&h=300&icon=44.456390%2C-88.111908%2C1641%20Fernando%20Dr%2Cicon8%2C%2Cwtr&fix=1&spid=25967437&units=R&id=ANYWHO&t=d&tid=ANYWHO.1128006687&icd=-1,-1&d=75&map=1>

Host: urlgen.rmservers.com

Cached Date: 09/29/05 10:11:31AM

Cache Path: Hitachi 30 GB Laptop HDD S/N DBDXHTWB\C\Documents and Settings\Teresa Halbach\Local Settings\Temporary Internet Files\Content.IE5\CXAB0XIN\mapUrl[5].png



# Calumet County Investigation (Maps)

## Maps

RL:

<http://urlgen.rmsservers.com/fcgi-bin/mapUrl?llmin=44.169437,-88.227450&llmax=44.456710,-88.109420&llmar=20&w=500&h=300&icon=44.169437%2C-88.221649%2CW3637%20County%20Road%20B%2CIcon8%2C%2Cwtr&icon=44.456390%2C-88.111908%2C1641%20Fernando%20Dr%2CIcon8%2C%2Cwtr&fix=2&spid=25967437&units=R&id=ANYWHO&t=o&tid=ANYWHO.1128006687&icd=-1,-1&d=75&map=1>

Host:

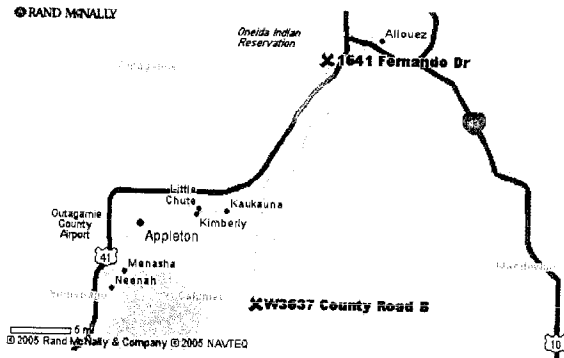
urlgen.rmsservers.com

Cached Date:

09/29/05 10:11:27AM

Cache Path:

Hitachi 30 GB Laptop HDD S/N DBDXHTWB\C\Documents and Settings\Teresa Halbach\Local Settings\Temporary Internet Files\Content.IE5\GLCXAF01\CACHY3SD.png



# Calumet County Investigation (Maps)

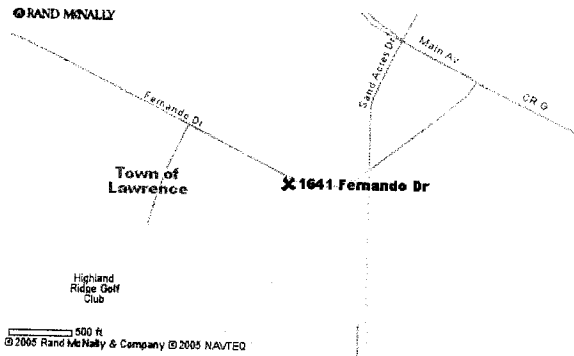
## Maps

RL: <http://urlgen.rmsservers.com/fcgi-bin/mapUrl?ll=44.456390,-88.111908&z=10&w=500&h=300&icon=44.456390%2C-88.111908%2C1641%20Fernando%20Dr%2CIcon8%2C%2Cwtr&fix=1&spid=25967326&units=R&id=ANYWHO&t=d&tid=ANYWHO.1128006662&icd=-1,-1&d=75&map=1>

Host: urlgen.rmsservers.com

Cached Date: 09/29/05 10:11:03AM

Cache Path: Hitachi 30 GB Laptop HDD S/N DBDXHTWB\C\Documents and Settings\Teresa Halbach\Local Settings\Temporary Internet Files\Content.IE5\CXAB0XIN\mapUrl[2].png



# Calumet County Investigation (Maps)

## Maps

RL:

<http://urlgen.rmsservers.com/fcgi-bin/mapUrl?llmin=44.169437,-88.227450&llmax=44.456710,-88.109420&llmar=20&w=500&h=300&icon=44.169437%2C-88.221649%2CW3637%20County%20Road%20B%2CIcon8%2C%2Cwtr&icon=44.456390%2C-88.111908%2C1641%20Fernando%20Dr%2CIcon8%2C%2Cwtr&fix=2&spid=25967326&units=R&id=ANYWHO&t=o&tid=ANYWHO.1128006662&icd=-1,-1&d=75&map=1>

Host:

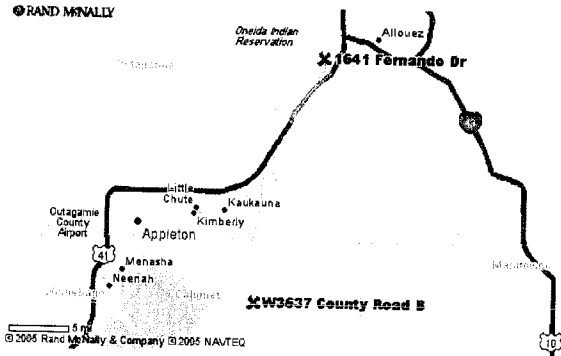
urlgen.rmsservers.com

Cached Date:

09/29/05 10:11:03AM

Cache Path:

Hitachi 30 GB Laptop HDD S/N DBDXHTWB\C\Documents and Settings\Teresa Halbach\Local Settings\Temporary Internet Files\Content.IE5\CXAB0XIN\CAIZGT85.png



# Calumet County Investigation (Maps)

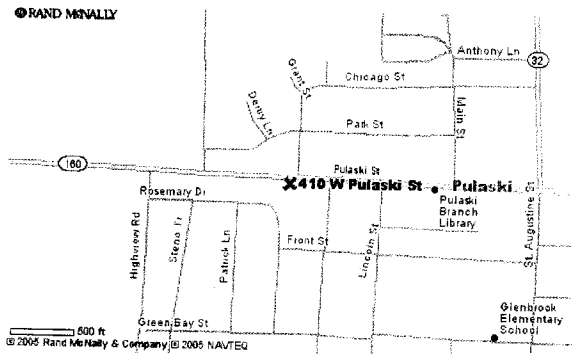
## Maps

RL: <http://urlgen.rmsservers.com/cgi-bin/mapUrl?l=44.672462,-88.249763&z=10&w=500&h=300&icon=44.672462%2C-88.249763%2C410%20W%20Pulaski%20St%2CIcon8%2C%2Cwtr&fix=1&spid=25966960&units=R&id=ANYWHO&t=d&tid=ANYWHO.1128006571&icd=-1,-1&d=75&map=1>

Host: urlgen.rmsservers.com

Cached Date: 09/29/05 10:09:31AM

Cache Path: Hitachi 30 GB Laptop HDD S/N DBDXHTWB\C\Documents and Settings\Teresa Halbach\Local Settings\Temporary Internet Files\Content.IE5\CXAB0XIN\mapUrl[1].png





# Calumet County Investigation (Maps)

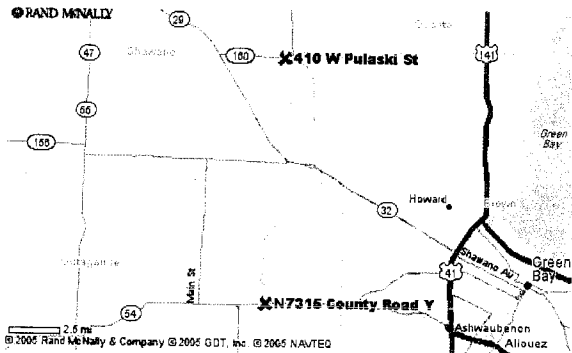
## Maps

RL: <http://urlgen.rmsservers.com/fcgi-bin/mapUrl?llmin=44.501910,-88.270710&llmax=44.672590,-88.220120&llmar=20&w=500&h=300&icon=44.501915%2C-88.265999%2CN7315%20County%20Road%20Y%2CIcon8%2C%2Cwtr&icon=44.672462%2C-88.249763%2C410%20W%20Pulaski%20St%2CIcon8%2C%2Cwtr&fix=2&spid=25966960&units=R&id=ANYWHO&t=o&tid=ANYWHO.1128006571&icd=-1,-1&d=75&map=1>

Host: urlgen.rmsservers.com

Cached Date: 09/29/05 10:09:31AM

Cache Path: Hitachi 30 GB Laptop HDD S/N DBDXHTWB\C\Documents and Settings\Teresa Halbach\Local Settings\Temporary Internet Files\Content.IE5\8PYNSTYR\CAUZO71E.png



# Calumet County Investigation (Maps)

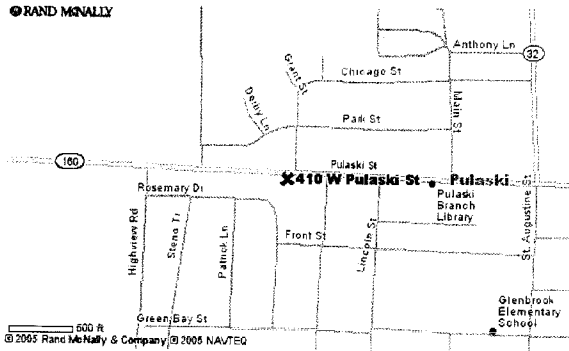
## Maps

RL: <http://urlgen.rmservers.com/fcgi-bin/mapUrl?ll=44.672462,-88.249763&z=10&w=500&h=300&icon=44.672462%2C-88.249763%2C410%20W%20Pulaski%20St%2Cicon8%2C%2Cwtr&fix=1&spid=25966919&units=R&id=ANYWHO&t=d&tid=ANYWHO.1128006561&icd=-1,-1&d=75&map=1>

Host: urlgen.rmservers.com

Cached Date: 09/29/05 10:09:22AM

Cache Path: Hitachi 30 GB Laptop HDD S/N DBDXHTWB\C\Documents and Settings\Teresa Halbach\Local Settings\Temporary Internet Files\Content.IE5\8PYNSTYR\mapUrl[2].png



# Calumet County Investigation (Maps)

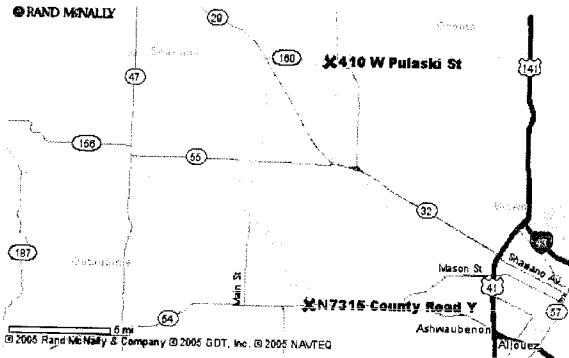
## Maps

RL: <http://urlgen.rmsservers.com/fcgi-bin/mapUrl?llmin=44.501910,-88.327040&llmax=44.673830,-88.249750&llmar=20&w=500&h=300&icon=44.501915%2C-88.265999%2CN7315%20County%20Road%20Y%2CIcon8%2C%2Cwtr&icon=44.672462%2C-88.249763%2C410%20W%20Pulaski%20St%2CIcon8%2C%2Cwtr&fix=2&spid=25966919&units=R&id=ANYWHO&t=o&tid=ANYWHO.1128006561&icd=-1,-1&d=75&map=1>

Host: urlgen.rmsservers.com

Cached Date: 09/29/05 10:09:22AM

Cache Path: Hitachi 30 GB Laptop HDD S/N DBDXHTWB\C\Documents and Settings\Teresa Halbach\Local Settings\Temporary Internet Files\Content.IE5\CXAB0XIN\CAV6UTZF.png



# Calumet County Investigation (Maps)

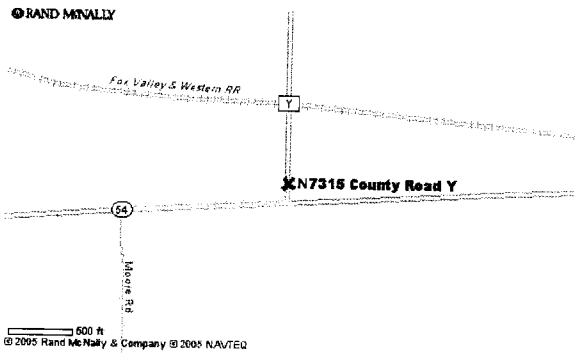
## Maps

RL: <http://urlgen.rmsservers.com/fcgi-bin/mapUrl?ll=44.501915,-88.265999&z=10&w=500&h=300&icon=44.501915%2C-88.265999%2CN7315%20County%20Road%20Y%2CIcon8%2C%2Cwtr&fix=1&spid=25966531&units=R&id=ANYWHO&t=d&tid=ANYWHO.1128006463&icd=-1,-1&d=75&map=1>

Host: urlgen.rmsservers.com

Cached Date: 09/29/05 10:07:44AM

Cache Path: Hitachi 30 GB Laptop HDD S/N DBDXHTWB\C\Documents and Settings\Teresa Halbach\Local Settings\Temporary Internet Files\Content.IE5\8PYNSTYR\mapUrl[1].png



# Calumet County Investigation (Maps)

## Maps

RL:

<http://urlgen.rmsservers.com/fcgi-bin/mapUrl?llmin=44.456390,-88.271160&llmax=44.501915,-88.111830&llmar=20&w=500&h=300&icon=44.456390%2C-88.111908%2C1641%20Fernando%20Dr%2CIcon8%2C%2Cwtr&icon=44.501915%2C-88.265999%2CN7315%20County%20Road%20Y%2CIcon8%2C%2Cwtr&fix=2&spid=25966531&units=R&id=ANYWHO&t=o&tid=ANYWHO.1128006463&icd=-1,-1&d=75&map=1>

Host:

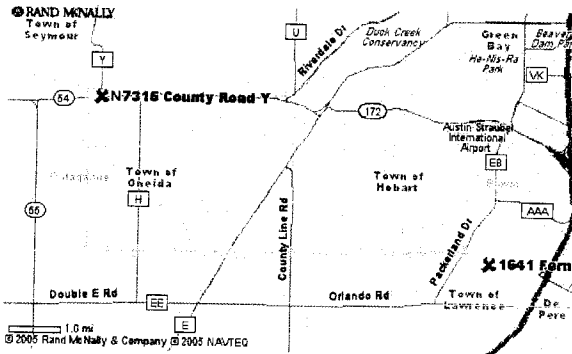
urlgen.rmsservers.com

Cached Date:

09/29/05 10:07:44AM

Cache Path:

Hitachi 30 GB Laptop HDD S/N DBDXHTWB\C\Documents and Settings\Teresa Halbach\Local Settings\Temporary Internet Files\Content.IE5\GLCXAF01\CAA76RID.png



# Calumet County Investigation (Maps)

Maps

RL:

<http://map.rmsservers.com/map?r=IMAG%7C%25PD>

%3D500,300%25LL%3D44%2E501915,%2D88%2E265999%25ZM%3DM8466%2E67%25LLICON%3DIcon4,44%2E501915,%2D88%2E265999,N7315+County+Road+Y,Font11,R%7C%25MINP%3D1%25MS%3DE%7C%7C&d=75&t=mn&z=8&id=ANYWHO&tid=ANYWHO.1128006419.966684&fix=1&h=F79F8A09AB3CF993B89C6009E743317F

Host:

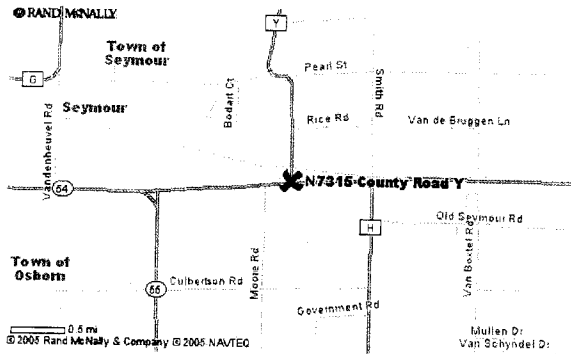
map.rmsservers.com

Cached Date:

09/29/05 10:07:00AM

Cache Path:

Hitachi 30 GB Laptop HDD S/N DBDXHTWB\C\Documents and Settings\Teresa Halbach\Local Settings\Temporary Internet Files\Content.IE5\CXAB0XIN\CAN0TZS.png



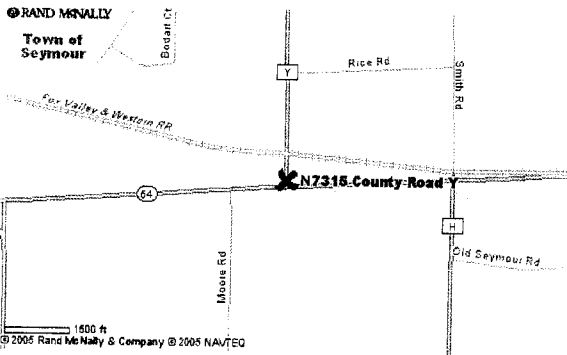
# Calumet County Investigation (Maps)

Maps

RL:

<http://map.rmsservers.com/map?r=IMAG%7C%25PD%3D500,300%25LL%3D44%2E501915,%2D88%2E265999%25ZM%3DM4064%2E00%25LLICO N%3DIcon4,44%2E501915,%2D88%2E265999,N7315+County+Road+Y,Font11,R%7C%25MS%3DE%7C%7C&d=75&t=mn&z=9&id=ANYWHO&tid=ANYWHO.1128006411.190860&fix=1&h=2630BF9F1CFB6FC6B57207A83293188C>

Host: map.rmsservers.com  
Cached Date: 09/29/05 10:06:51AM  
Cache Path: Hitachi 30 GB Laptop HDD S/N DBDXHTWB\C\Documents and Settings\Teresa Halbach\Local Settings\Temporary Internet Files\Content.IE5\O5YVWXMV\CA4T6N47.png



# Calumet County Investigation (Maps)

Maps

RL:

<http://map.rmservers.com/map?r=IMAG%7C%25PD%3D500,300%25LL%3D44%2E501915,%2D88%2E265999%25ZM%3DM1354%2E67%25LLICON%3DIcon4,44%2E501915,%2D88%2E265999,N7315+County+Road+Y,Font11,R%7C%25MS%3DE%7C%7C&d=75&t=m&z=10&id=ANYWHO&tid=ANYWHO.1128006404.433864&fix=1&h=A7DB09ABE5BEBF71F8424B6951862249>

Host:

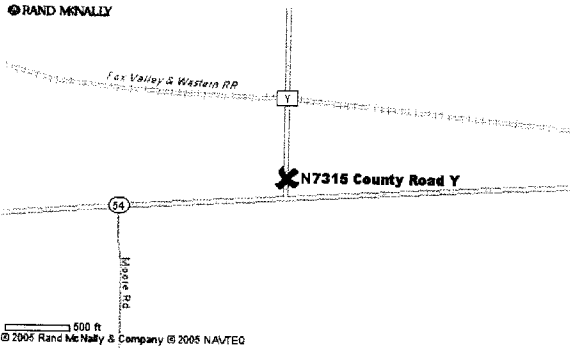
map.rmservers.com

Cached Date:

09/29/05 10:06:44AM

Cache Path:

Hitachi 30 GB Laptop HDD S/N DBDXHTWB\C\Documents and Settings\Teresa Halbach\Local Settings\Temporary Internet Files\Content.IE5\CXAB0XIN\CAUDLX0E.png





# Calumet County Investigation (Maps)

Maps

RL:

<http://map.rmsservers.com/map?r=IMAG%7C%25PD%3D500,300%25LL%3D44%2E510365,%2D87%2E985382%25ZM%3DM4064%2E00%25LLICON%3DIcon4,44%2E510365,%2D87%2E985382,1540+Elm+St,Font11,R%7C%25MS%3DE%7C%7C&d=75&t=mn&z=9&id=ANYWHO&tid=ANYWHO.1128006370.762968&fix=1&h=1E0170C8B5BC91C0729FAEAC757822D3>

Host:

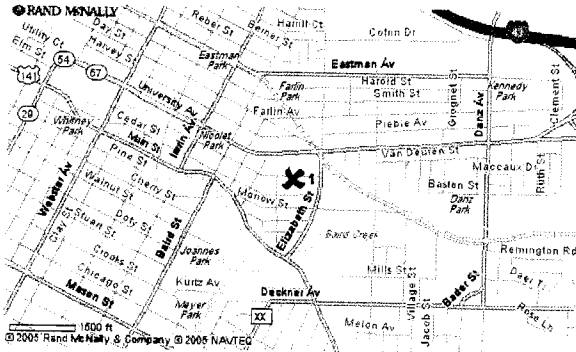
map.rmsservers.com

Cached Date:

09/29/05 10:06:11AM

Cache Path:

Hitachi 30 GB Laptop HDD S/N DBDXHTWB\C\Documents and Settings\Teresa Halbach\Local Settings\Temporary Internet Files\Content.IE5\CXAB0XIN\map[2].png



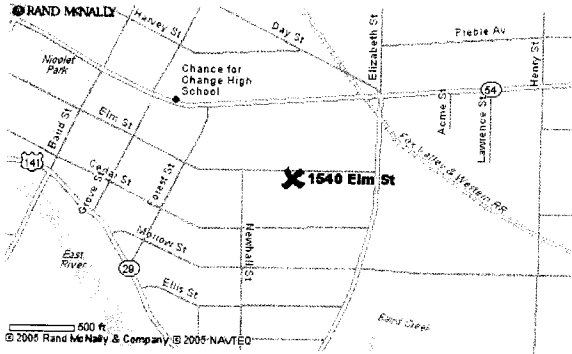
# Calumet County Investigation (Maps)

Maps

RL:

<http://map.rmsservers.com/map?r=IMAG%7C%25PD%3D500,300%25LL%3D44%2E510365,%2D87%2E985382%25ZM%3DM1354%2E67%25LLICON%3DIcon4,44%2E510365,%2D87%2E985382,1540+Elm+St,Font11,R%7C%25MS%3DE%7C%7C&d=75&t=m&z=10&id=ANYWHO&tid=ANYWHO.1128006331.483093&fix=1&h=63FFEAC83DF63073171F0571E1BC0D5>

Host: map.rmsservers.com  
Cached Date: 09/29/05 10:05:32AM  
Cache Path: Hitachi 30 GB Laptop HDD S/N DBDXHTWB\C\Documents and Settings\Teresa Halbach\Local Settings\Temporary Internet Files\Content.IE5\CXAB0XIN\map[1].png





9-29-05

AnyWho		AT&Sen \$16 Unli
	Ho	Yellow Pages.
	White Pages.	Reverse Lookup.

- [International](#)
- [Maps](#)
- [Area Codes](#)
- [Toll-Free](#)

### Enter Starting and Destination Locations

#### Starting Point

Street

City

State

#### Destination Point

Street

City

State

#### Travel

[AT&T CallVantage Service](#)

[Privacy BBB Online.](#)

#### route steps

- concise (fewer steps)
- standard (more steps)

#### route type display your directions with

- fastest
- shortest
- Overview Map with Text
- Text only
- Turn-by-Turn Maps with Text

[Google Search.](#)

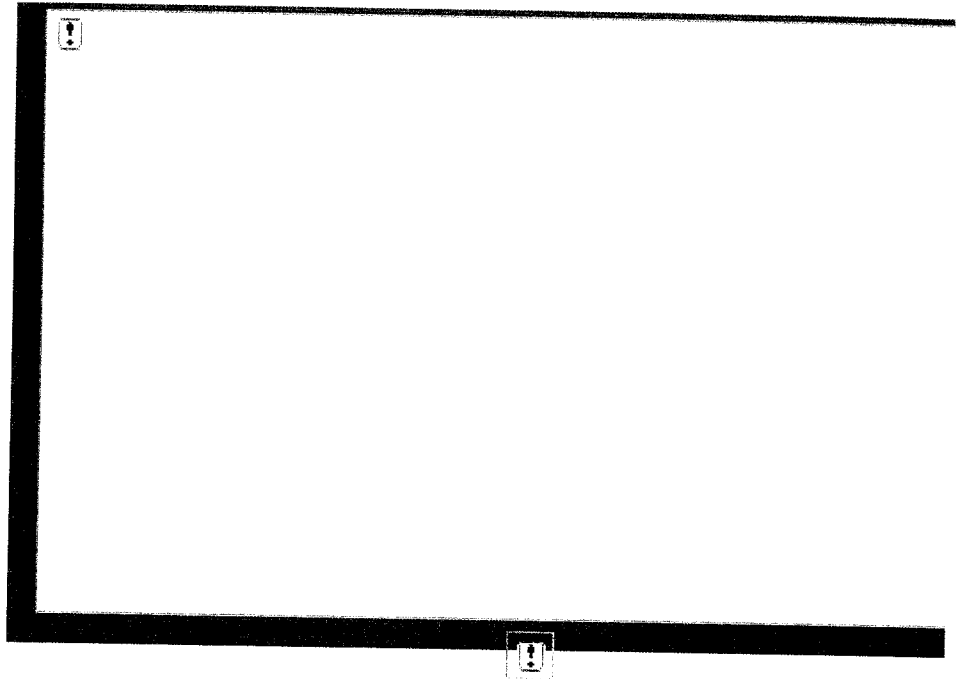
[Comparison Shopping](#)

[Comparison Shopping](#)

[Home](#) | [About AnyWho](#) | [Help](#) | [AT&T Worldnet Service](#)





[Terms and Conditions.](#) [AT&T Privacy Policy.](#)  
Copyright 2003 AT&T Corp. All Rights Reserved.













Estimated travel time: **49 minutes** for **24.5 miles** of travel.



step directions	distance
1. You are at W3637 County Road B.	
2. Go W on CR-B for 0.14 miles	0.1 miles
3. Turn right onto Elm Rd	2.8 miles

	4. Turn right onto CR-M	0.2 miles
	5. Continue onto Military Rd	2.2 miles
	6. Continue onto CR-GG	4.1 miles
	7. Continue onto CR-ZZ	3.5 miles

	8. Turn left onto WI-96 (High St, CR-D)	0.2 miles
	9. Turn hard right onto Main St (CR-D)	0.7 miles
	10. Continue onto CR-D	3.2 miles
	11. Turn hard left onto Hickory Rd	1.2 miles



	12. Bear left onto Lawrence Dr	0.2 miles
	13. Turn right onto French Rd	0.8 miles
	14. Turn left onto Little Rapids Rd	0.1 miles
	15. Turn right onto Mid Valley Dr	2.3 miles

	16. Turn left onto Sand Acres Dr	2.6 miles
	17. Turn hard left onto Fernando Dr (Fernando Rd, CR-G)	0.1 miles
18. You are at 1641 Fernando Dr		

**Destination**

1641 Fernando Dr  
De Pere, WI

9-29-05

! AnyWho	!	! AT&Sen \$16 Uni
!	! Ho !	! Yellow Pages. !
	! White Pages. !	! Reverse Lookup. !

- International
- Maps
- Area Codes
- Toll-Free
- Travel
- ! AT&T CallVantage Service
- ! Privacy BBB Online.

**Enter Starting and Destination Locations**

Starting Point	Destination Point
Street W3637 County Road B	Street 1641 Fernando Dr
City Hilbert	City De Pere
State Select	State Select

route steps       route type display your directions with  
 concise (fewer steps)     fastest     Overview Map with Text  
 standard (more steps)     shortest     Text only  
 Turn-by-Turn Maps with Text


Search.

**Driving Directions**

**From:** W3637 County Road B  
Hilbert, WI 54129-9329

**To:** 1641 Fernando Dr  
De Pere, WI 54115-9043

[Share directions via email](#) !     [Get a printable version](#) !




Estimated travel time: **49 minutes** for **24.5 miles** of travel.

<b>step directions</b>	<b>distance</b>
1. You are at W3637 County Road B.	
2. Go W on CR-B for 0.14 miles	0.1 miles
3. Turn right onto Elm Rd	2.8 miles
4. Turn right onto CR-M	0.2 miles
5. Continue onto Military Rd	2.2 miles
6. Continue onto CR-GG	4.1 miles
7. Continue onto CR-ZZ	3.5 miles
8. Turn left onto WI-96 (High St, CR-D)	0.2 miles
9. Turn hard right onto Main St (CR-D)	0.7 miles
10. Continue onto CR-D	3.2 miles
11. Turn hard left onto Hickory Rd	1.2 miles
12. Bear left onto Lawrence Dr	0.2 miles
13. Turn right onto French Rd	0.8 miles
14. Turn left onto Little Rapids Rd	0.1 miles
15. Turn right onto Mid Valley Dr	2.3 miles
16. Turn left onto Sand Acres Dr	2.6 miles
17. Turn hard left onto Fernando Dr (Fernando Rd, CR-G)	0.1 miles
18. You are at 1641 Fernando Dr	

Destination

1641 Fernando Dr  
De Pere, WI 54115-9043



Powered by Rand McNally.

Learn more about our privacy policy and terms of use.

©2005 Rand McNally & Company. All rights reserved.

 Google Search.

Comparison Shopping

Comparison Shopping

Home | About AnyWho | Help | AT&T Worldnet Service

Terms and Conditions. AT&T Privacy Policy.

Copyright 2003 AT&T Corp. All Rights Reserved.

9-29-05

! AnyWho	!	! AT& Ser \$16. Unli
!	! Ho ! ! Yellow Pages. ! ! White Pages. ! ! Reverse Lookup. ! !	

**International**

**Maps**

**Area Codes**

**Toll-Free**

**Travel**

! [AT&T CallVantage Service](#)

! [Privacy BBB Online.](#)

**Enter Starting and Destination Locations**

**Starting Point**

Street

N7315 County Road Y

City

Seymour

State

Select

**Destination Point**

Street

410 W Pulaski St

City

Pulaski

State

Select

**route steps**

concise (fewer steps)

standard (more steps)

**route type display your directions with**

fastest

shortest

Overview Map with Text

Text only

Turn-by-Turn Maps with Text

Search.

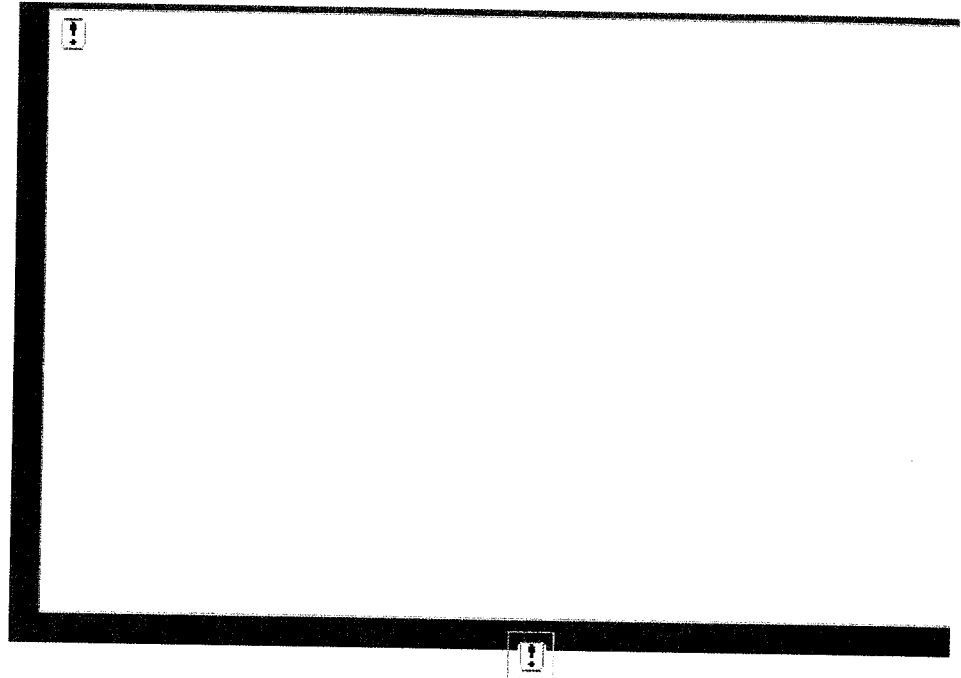
**Driving Directions**

**From:** N7315 County Road Y  
Seymour, WI

**To:** 410 W Pulaski St  
Pulaski, WI

[Share directions via email](#)

[Get a printable version](#)



Estimated travel time: **36 minutes** for **15.0 miles** of travel.

<b>step directions</b>	<b>distance</b>
1. You are at N7315 County Road Y.	
2. Go N on CR-Y for 8.8 miles	8.8 miles
3. Continue onto WI-32 N	5.1 miles
4. Turn left onto Green Bay St	0.1 miles
5. Turn right onto Pine St	0.1 miles
6. Turn left onto William St	0.1 miles
7. Turn right onto Flora St	0.2 miles
8. Turn left onto WI-32 (Pulaski St)	0.2 miles
9. Continue onto WI-160 (Pulaski St)	0.4 miles
10. You are at 410 W Pulaski St	

**Destination**

410 W Pulaski St  
Pulaski, WI

9-29-05

AnyWho
 

 AT&Sen \$16 Unli

Ho
  Yellow Pages.
  White Pages.
  Reverse Lookup.

- International**
- Maps**
- Area Codes**
- Toll-Free**

### Enter Starting and Destination Locations

#### Starting Point

Street

N7315 County Road Y

City

Seymour

State

Select

#### Destination Point

Street

410 W Pulaski St

City

Pulaski

State

Select

#### **Travel**

AT&T CallVantage Service

Privacy BBB Online.

#### route steps

- concise (fewer steps)
- standard (more steps)

#### route type display your directions with

- fastest
- shortest
- Overview Map with Text
- Text only
- Turn-by-Turn Maps with Text

#### Driving Directions


**From:** N7315 County Road Y  
Seymour, WI 54165-7956

**To:** 410 W Pulaski St  
Pulaski, WI 54162-9247

**Share directions via email**

**Get a printable version**





Estimated travel time: **33 minutes** for **18.4 miles** of travel.

<b>step directions</b>	<b>distance</b>
1. You are at N7315 County Road Y.	
2. Go W on CR-Y for 1.0 miles	1.0 miles
3. Continue onto Pearl St	1.0 miles
4. Turn right onto Isaar Rd	2.0 miles
5. Turn left onto Linsmeyer Rd	1.0 miles
6. Turn right onto Vandenheuvel Rd	1.0 miles
7. Turn left onto CR-VV	1.0 miles
8. Turn right onto WI-55	2.0 miles
9. Continue onto CR-C	6.2 miles
10. Turn right onto WI-160	3.1 miles
11. You are at 410 W Pulaski St	

**Destination**

410 W Pulaski St  
Pulaski, WI 54162-9247

9-29-05

! AnyWho !

! AT&T Sen \$16 Unli

! Ho ! Yellow Pages. ! White Pages. ! Reverse Lookup. ! !

- [International](#)
- [Maps](#)
- [Area Codes](#)
- [Toll-Free](#)
- [Travel](#)
- [AT&T CallVantage Service](#)
- [Privacy BBB Online](#)

### Enter Starting and Destination Locations

<p><b>Starting Point</b></p> <p>Street 1641 Fernando Dr</p> <p>City De Pere</p> <p>State Select</p>	<p><b>Destination Point</b></p> <p>Street N7315 County Road Y</p> <p>City Seymour</p> <p>State Select</p>
---	---

- route steps**
- concise (fewer steps)     fastest     Overview Map with Text
- standard (more steps)     shortest     Text only
- Turn-by-Turn Maps with Text

Search.


### Driving Directions

**From:** 1641 Fernando Dr  
De Pere, WI 54115-9043

**To:** N7315 County Road Y  
Seymour, WI 54165-7956

[Share directions via email](#) !

[Get a printable version](#) !



Estimated travel time: **16 minutes** for **11.1 miles** of travel.

<b>step directions</b>	<b>distance</b>
1. You are at 1641 Fernando Dr.	
2. Go W on Fernando Dr (Fernando Rd, CR-G) for 0.53 miles	0.5 miles
3. Continue onto Fernando Dr (CR-G)	1.4 miles
4. Continue onto Fernando Dr	2.0 miles
5. Continue onto Fish Creek Rd	4.0 miles
6. Turn right onto Moore Rd	3.0 miles
7. Turn right onto WI-54	0.2 miles
8. Turn left onto CR-Y	0.0 miles
9. You are at N7315 County Road Y	

**Destination**

N7315 County Road Y  
Seymour, WI 54165-7956



# Calumet County Investigation (Maps)

## Maps

---

RL: <http://urlgen.rmsservers.com/fcgi-bin/mapUrl?ll=44.016533,-87.922211&z=10&w=500&h=300&icon=44.016533%2C-87.922211%2C7003%20County%20Road%20A%2CIcon8%2C%2Cwtr&fix=1&spid=25423407&units=R&id=ANYWHO&t=d&tid=ANYWHO.1127746195&icd=-1,-1&d=75&map=1>

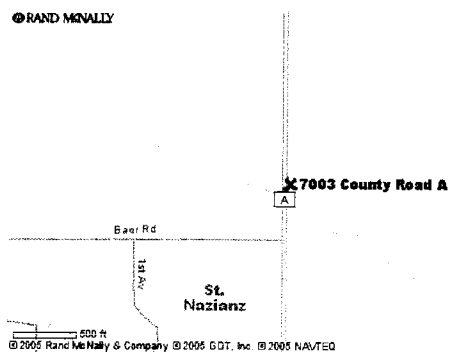
Host: urlgen.rmsservers.com

Cached Date: 09/26/05 09:50:02AM

Cache Path: Hitachi 30 GB Laptop HDD S/N DBDXHTWB\C\Documents and Settings\Teresa Halbach\Local Settings\Temporary Internet Files\Content.IE5\AR6FIPQZ\mapUrl[10].png

---

© RAND McNALLY



# Calumet County Investigation (Maps)

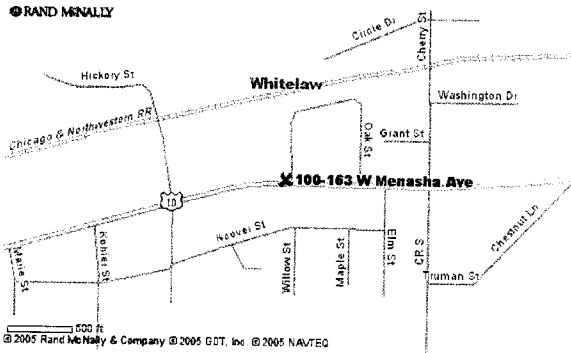
## Maps

RL: <http://urlgen.rmsservers.com/cgi-bin/mapUrl?ll=44.144699,-87.825890&z=10&w=500&h=300&icon=44.144699%2C-87.825890%2C100-163%20W%20Menasha%20Ave%2Cicon%2C%2Cwtr&fix=1&spid=25423289&units=R&id=ANYWHO&t=d&tid=ANYWHO.1127746162&icd=-1,-1&d=75&map=1>

Host: urlgen.rmsservers.com

Cached Date: 09/26/05 09:49:31AM

Cache Path: Hitachi 30 GB Laptop HDD S/N DBDXHTWB\C\Documents and Settings\Teresa Halbach\Local Settings\Temporary Internet Files\Content.IE5\AR6FIPQZ\mapUrl[6].png



# Calumet County Investigation (Maps)

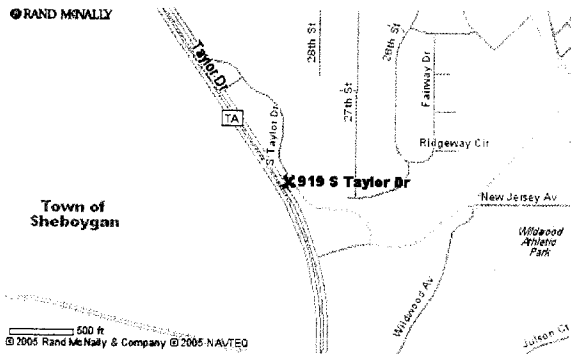
## Maps

URL: <http://urlgen.rmsservers.com/fcgi-bin/mapUrl?ll=43.746986,-87.744850&z=10&w=500&h=300&icon=43.746986%2C-87.744850%2C919%20S%20Taylor%20Dr%2CIcon8%2C%2Cwtr&fix=1&spid=25422701&units=R&id=ANYWHO&t=d&tid=ANYWHO.1127746018&icd=-1,-1&d=75&map=1>

Host: urlgen.rmsservers.com

Cached Date: 09/26/05 09:47:08AM

Cache Path: Hitachi 30 GB Laptop HDD S/N DBDXHTWB\C\Documents and Settings\Teresa Halbach\Local Settings\Temporary Internet Files\Content.IE5\AR6FIPQZ\mapUrl[5].png



# Calumet County Investigation (Maps)

Maps

RL: <http://urlgen.rmsservers.com/fcgi-bin/mapUrl?ll=44.139507,-87.630669&z=10&w=500&h=300&icon=44.139507%2C-87.630669%2C3406%20Mirro%20Dr%2CIcon8%2C%2Cwtr&fix=1&spid=25422440&units=R&id=ANYWHO&t=d&tid=ANYWHO.1127745947&icd=-1,-1&d=75&map=1>

Host: urlgen.rmsservers.com

Cached Date: 09/26/05 09:45:53AM

Cache Path: Hitachi 30 GB Laptop HDD S/N DBDXHTWB\C\Documents and Settings\Teresa Halbach\Local Settings\Temporary Internet Files\Content.IE5\AR6FIPQZ\mapUrl[2].png

RAND McNALLY

Two Rivers

Mirro Dr

3406 Mirro Dr

500 ft  
© 2005 Rand McNally & Company © 2005 GDT, Inc. © 2005 NAVTEQ



# Calumet County Investigation (Maps)

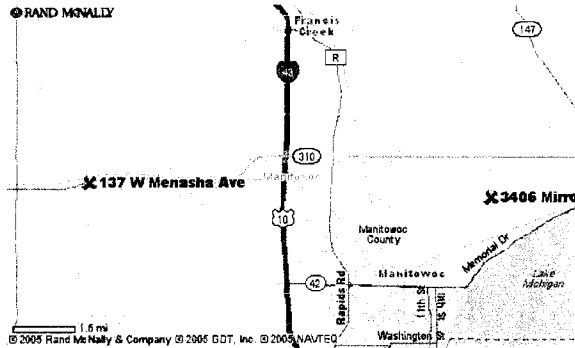
## Maps

RL: <http://urlgen.rmservers.com/fcgi-bin/mapUrl?llmin=44.139507,-87.827120&llmax=44.153680,-87.630220&llmar=20&w=500&h=300&icon=44.144463%2C-87.827072%2C137%20W%20Menasha%20Ave%2CIcon8%2C%2Cwtr&icon=44.139507%2C-87.630669%2C3406%20Mirro%20Dr%2CIcon8%2C%2Cwtr&fix=2&spid=25422440&units=R&id=ANYWHO&t=o&tid=ANYWHO.1127745947&icd=-1,-1&d=75&map=1>

Host: urlgen.rmservers.com

Cached Date: 09/26/05 09:45:53AM

Cache Path: Hitachi 30 GB Laptop HDD S/N DBDXHTWB\C\Documents and Settings\Teresa Halbach\Local Settings\Temporary Internet Files\Content.IE5\AR6FIPQZ\CAMJ0TYR.png



# Calumet County Investigation (Maps)

## Maps

---

'RL: <http://urlgen.rmsservers.com/fcgi-bin/mapUrl?ll=44.016533,-87.922211&z=10&w=500&h=300&icon=44.016533%2C-87.922211%2C7003%20County%20Road%20A%2CIcon8%2C%2Cwtr&fix=1&spid=25422259&units=R&id=ANYWHO&t=d&tid=ANYWHO.1127745912&icd=-1,-1&d=75&map=1>

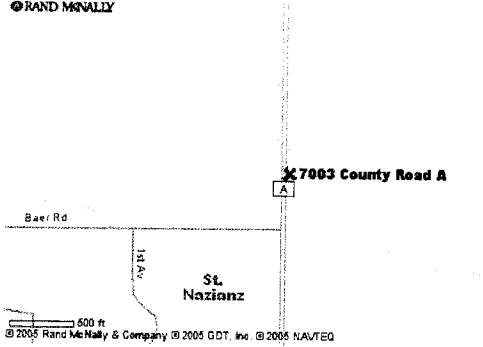
Host: urlgen.rmsservers.com

Cached Date: 09/26/05 09:45:19AM

Cache Path: Hitachi 30 GB Laptop HDD S/N DBDXHTWB\C\Documents and Settings\Teresa Halbach\Local Settings\Temporary Internet Files\Content.IE5\W1Q30PIN\mapUrl[5].png

---

© RAND McNALLY



# Calumet County Investigation (Maps)

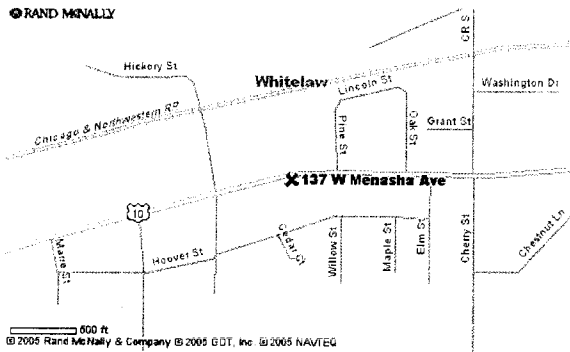
## Maps

URL: <http://urlgen.rmsservers.com/cgi-bin/mapUrl?ll=44.144463,-87.827072&z=10&w=500&h=300&icon=44.144463%2C-87.827072%2C137%20W%20Menasha%20Ave%2Cicon8%2C%2Cwtr&fix=1&spid=25421685&units=R&id=ANYWHO&t=d&tid=ANYWHO.1127745770&icd=-1,-1&d=75&map=1>

Host: urlgen.rmsservers.com

Cached Date: 09/26/05 09:42:57AM

Cache Path: Hitachi 30 GB Laptop HDD S/N DBDXHTWB\C\Documents and Settings\Teresa Halbach\Local Settings\Temporary Internet Files\Content.IE5\W1Q30PIN\mapUrl[4].png



# Calumet County Investigation (Maps)

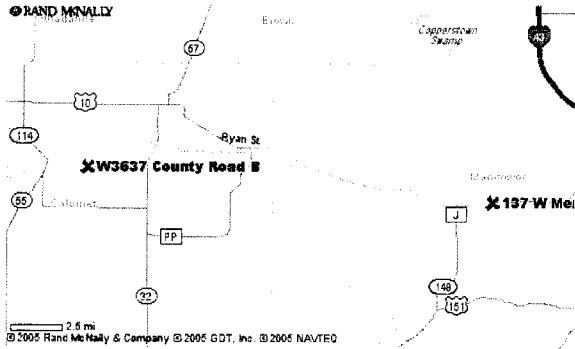
## Maps

RL: <http://urlgen.rmsservers.com/fcgi-bin/mapUrl?llmin=44.142300,-88.221650&llmax=44.183820,-87.827072&llmar=20&w=500&h=300&icon=44.169437%2C-88.221649%2CW3637%20County%20Road%20B%2CIcon8%2C%2Cwtr&icon=44.144463%2C-87.827072%2C137%20W%20Menasha%20Ave%2CIcon8%2C%2Cwtr&fix=2&spid=25421685&units=R&id=ANYWHO&t=o&tid=ANYWHO.1127745770&icd=-1,-1&d=75&map=1>

Host: urlgen.rmsservers.com

Cached Date: 09/26/05 09:42:55AM

Cache Path: Hitachi 30 GB Laptop HDD S/N DBDXHTWB\C\Documents and Settings\Teresa Halbach\Local Settings\Temporary Internet Files\Content.IE5\4DSV4VO3\CAV1X4O5.png



# Calumet County Investigation (Maps)

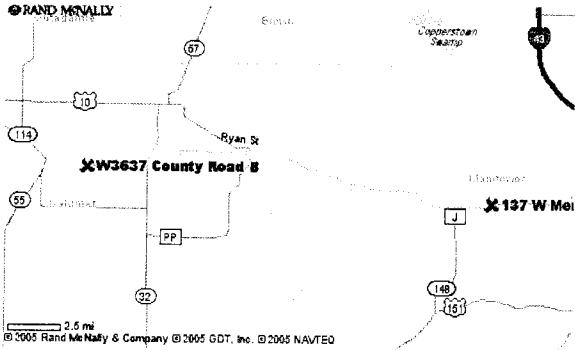
## Maps

RL: <http://urlgen.rmsservers.com/fcgi-bin/mapUrl?llmin=44.142300,-88.221650&llmax=44.183820,-87.827072&llmar=20&w=500&h=300&icon=44.169437%2C-88.221649%2CW3637%20County%20Road%20B%2CIcon8%2C%2Cwtr&icon=44.144463%2C-87.827072%2C137%20W%20Menasha%20Ave%2CIcon8%2C%2Cwtr&fix=2&spid=25421557&units=R&id=ANYWHO&t=o&tid=ANYWHO.1127745740&icd=-1,-1&d=75&map=1>

Host: urlgen.rmsservers.com

Cached Date: 09/26/05 09:42:25AM

Cache Path: Hitachi 30 GB Laptop HDD S/N DBDXHTWB\C\Documents and Settings\Teresa Halbach\Local Settings\Temporary Internet Files\Content.IE5\WHMVOHQV\CAIX6JIJ.png



# Calumet County Investigation (Maps)

## Maps

URL: <http://urlgen.rmsservers.com/fcgi-bin/mapUrl?li=44.144463,-87.827072&z=10&w=500&h=300&icon=44.144463%2C-87.827072%2C137%20W%20Menasha%20Ave%2CIcon8%2C%2Cwtr&fix=1&spid=25421557&units=R&id=ANYWHO&t=d&tid=ANYWHO.1127745740&icd=-1,-1&d=75&map=1>

Host: urlgen.rmsservers.com

Cached Date: 09/26/05 09:42:25AM

Cache Path: Hitachi 30 GB Laptop HDD S/N DBDXHTWB\C\Documents and Settings\Teresa Halbach\Local Settings\Temporary Internet Files\Content.IE5\4DSV4VO3\mapUrl[3].png



# Calumet County Investigation (Maps)

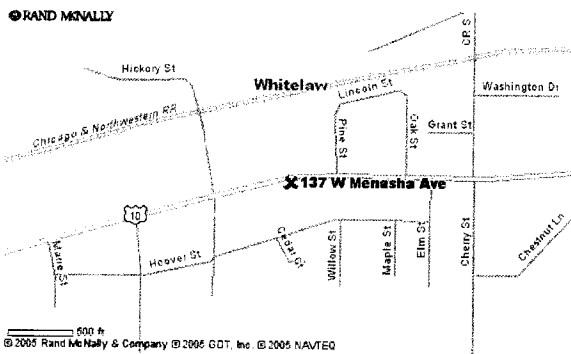
## Maps

RL: <http://urlgen.rmsservers.com/fcgi-bin/mapUrl?ll=44.144463,-87.827072&z=10&w=500&h=300&icon=44.144463%2C-87.827072%2C137%20W%20Menasha%20Ave%2CIcon8%2C%2Cwtr&fix=1&spid=25421500&units=R&id=ANYWHO&t=d&tid=ANYWHO.1127745726&icd=-1,-1&d=75&map=1>

Host: urlgen.rmsservers.com

Cached Date: 09/26/05 09:42:12AM

Cache Path: Hitachi 30 GB Laptop HDD S/N DBDXHTWB\C\Documents and Settings\Teresa Halbach\Local Settings\Temporary Internet Files\Content.IE5\WHMVOHQV\mapUrl[2].png



# Calumet County Investigation (Maps)

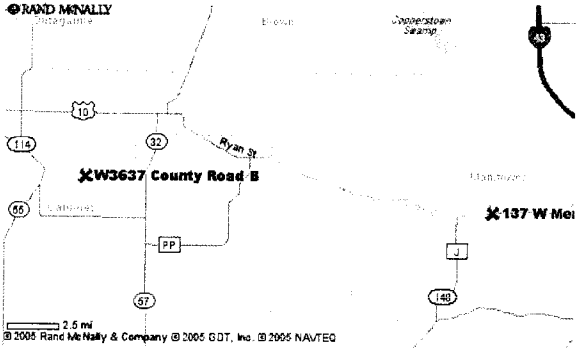
## Maps

RL: <http://urlgen.rmsservers.com/fcgi-bin/mapUrl?llmin=44.142300,-88.221650&llmax=44.197930,-87.827072&llmar=20&w=500&h=300&icon=44.169437%2C-88.221649%2CW3637%20County%20Road%20B%2CIcon8%2C%2Cwtr&icon=44.144463%2C-87.827072%2C137%20W%20Menasha%20Ave%2CIcon8%2C%2Cwtr&fix=2&spid=25421500&units=R&id=ANYWHO&t=o&tid=ANYWHO.1127745726&icd=-1,-1&d=75&map=1>

Host: urlgen.rmsservers.com

Cached Date: 09/26/05 09:42:12AM

Cache Path: Hitachi 30 GB Laptop HDD S/N DBDXHTWB\C\Documents and Settings\Teresa Halbach\Local Settings\Temporary Internet Files\Content.IE5\4DSV4VO3\CAAQ4U2R.png





# Calumet County Investigation (Maps)

## Maps

'RL:

<http://map.rmsservers.com/map?r=IMAG%7C%25PD>

%3D500,300%25LL%3D44%2E144699,%2D87%2E822250%25ZM%3DM4064%2E00%25LLICON%3DIcon4,44%2E144699,%2D87%2E822250,Whitelaw+WI,Font11,R%7C%25MS%3DE%7C%7C&d=75&t=mn&z=9&id=ANYWHO&tid=ANYWHO.1127745660.353238&fix=1&h=4520982191FAC5728136E96F3E12DD01

Host:

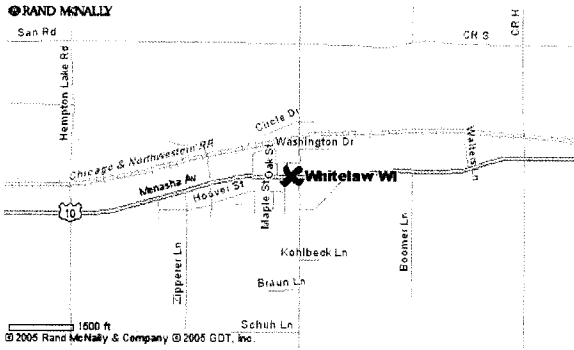
map.rmsservers.com

Cached Date:

09/26/05 09:41:05AM

Cache Path:

Hitachi 30 GB Laptop HDD S/N DBDXHTWB\C\Documents and Settings\Teresa Halbach\Local Settings\Temporary Internet Files\Content.IE5\WHMVOHQV\map[3].png



# Calumet County Investigation (Maps)

Maps

RL:

<http://map.rmservers.com/map?r=IMAG%7C%25PD%3D500,300%25LL%3D44%2E144699,%2D87%2E822250%25ZM%3DM8466%2E67%25LLICON%3DIcon4,44%2E144699,%2D87%2E822250,Whitelaw+WI,Font11,R%7C%25MINP%3D1%25MS%3DE%7C%7C&d=75&t=mn&z=8&id=ANYWHO&tid=ANYWHO.1127745649.463269&fix=1&h=F223849ED221B7AF7708EF61AE767684>

Host:

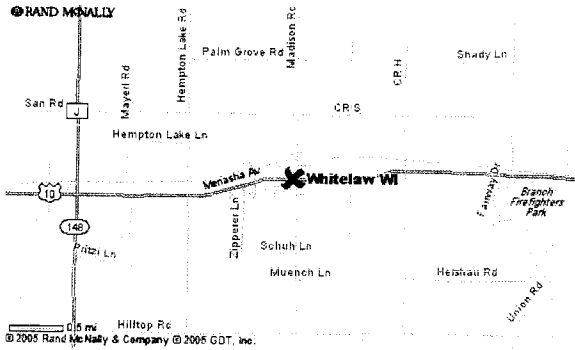
map.rmservers.com

Cached Date:

09/26/05 09:40:54AM

Cache Path:

Hitachi 30 GB Laptop HDD S/N DBDXHTWB\C\Documents and Settings\Teresa Halbach\Local Settings\Temporary Internet Files\Content.IE5\AR6FIPQZ\CAY3ZCLS.png



# Calumet County Investigation (Maps)

Maps

URL:

<http://map.rmsservers.com/map?r=IMAG%7C%25PD%3D500,300%25LL%3D44%2E144699,%2D87%2E822250%25ZM%3DM16933%2E33%25LLICON%3DIcon4,44%2E144699,%2D87%2E822250,Whitelaw+WI,Font11,R%7C%25MINP%3D1%25MS%3DE%7C%7C&d=75&t=m&z=7&id=ANYWHO&tid=ANYWHO.1127745644.459096&fix=1&h=8A55948C0CAC73D12F8CE73707775BE>

Host:

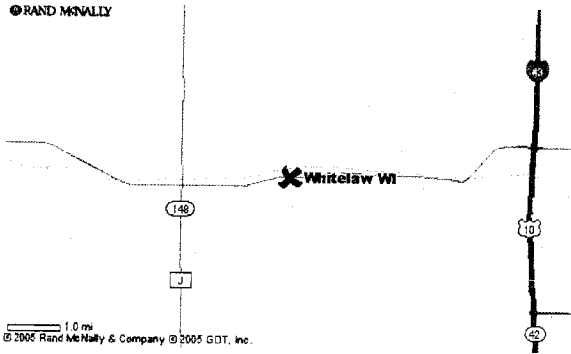
map.rmsservers.com

Cached Date:

09/26/05 09:40:49AM

Cache Path:

Hitachi 30 GB Laptop HDD S/N DBDXHTWB\C\Documents and Settings\Teresa Halbach\Local Settings\Temporary Internet Files\Content.IE5\WHMVOHQV\CA0F2HU5.png



# Calumet County Investigation (Maps)

Maps

RL:

<http://map.rmservers.com/map?r=IMAG%7C%25PD%3D500,300%25LL%3D44%2E139507,%2D87%2E630669%25ZM%3DM8466%2E67%25LLICON%3DIcon4,44%2E139507,%2D87%2E630669,3406+Mirro+Dr,Font11,R%7C%25MINP%3D1%25MS%3DE%7C%7C&d=75&t=mn&z=8&id=ANYWHO&tid=ANYWHO.1127745602.569453&fix=1&h=773D1ECA438A6472F28328512D167862>

Host:

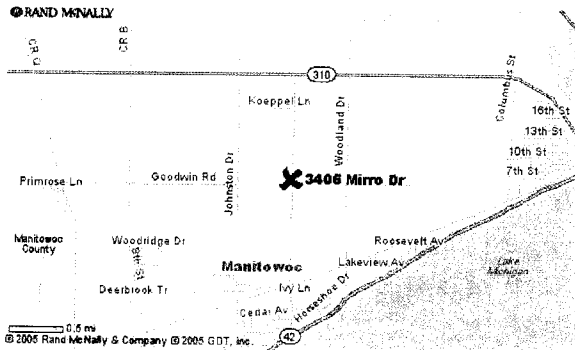
map.rmservers.com

Cached Date:

09/26/05 09:40:07AM

Cache Path:

Hitachi 30 GB Laptop HDD S/N DBDXHTWB\C\Documents and Settings\Teresa Halbach\Local Settings\Temporary Internet Files\Content.IE5\W1Q30PIN\CAUXKH25.png



# Calumet County Investigation (Maps)

## Maps

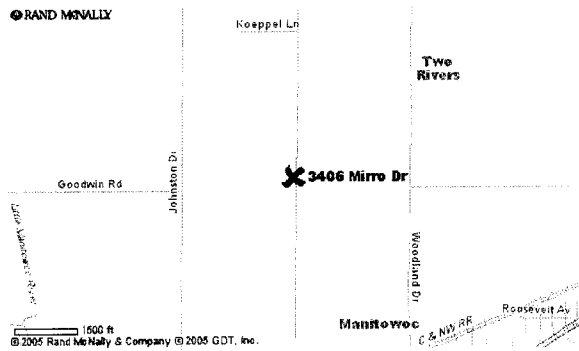
RL:

<http://map.rmsservers.com/map?r=IMAG%7C%25PD%3D500,300%25LL%3D44%2E139507,%2D87%2E630669%25ZM%3DM4064%2E00%25LLICON%3DIcon4,44%2E139507,%2D87%2E630669,3406+Mirro+Dr,Font11,R%7C%25MS%3DE%7C%7C&d=75&t=mn&z=9&id=ANYWHO&tid=ANYWHO.1127745599.368470&fix=1&h=3F015764AA7B7F447A3204A231C2759F>

Host: map.rmsservers.com

Cached Date: 09/26/05 09:40:04AM

Cache Path: Hitachi 30 GB Laptop HDD S/N DBDXHTWB\C\Documents and Settings\Teresa Halbach\Local Settings\Temporary Internet Files\Content.IE5\AR6FIPQZ\map[2].png

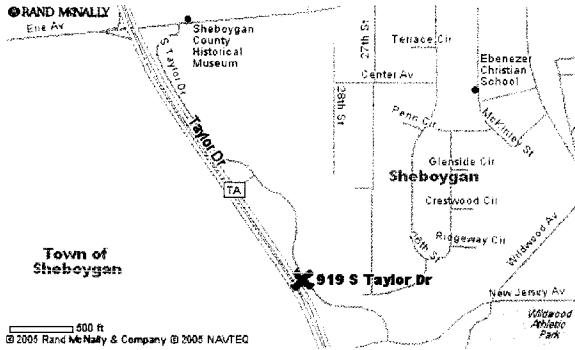


# Calumet County Investigation (Maps)

Maps

RL: <http://map.rmsservers.com/map?r=IMAG%7C%25PD%3D500,300%25LL%3D43%2E749176,%2D87%2E745255%25ZM%3DM1354%2E67%25LLICON%3DIcon4,43%2E746986,%2D87%2E744850,919+S+Taylor+Dr,Font11,R%7C%25MS%3DE%7C%7C&d=75&t=mn&z=10&id=ANYWHO&tid=ANYWHO.1127745551.596540&fix=1&h=4D95DFE0BB4406B7455FCD4451030A12>

Host: map.rmsservers.com  
Cached Date: 09/26/05 09:39:17AM  
Cache Path: Hitachi 30 GB Laptop HDD S/N DBDXHTWB\C\Documents and Settings\Teresa Halbach\Local Settings\Temporary Internet Files\Content.IE5\4DSV4VO3\map[3].png



# Calumet County Investigation (Maps)

Maps

RL:

<http://map.rmsservers.com/map?r=IMAG%7C%25PD%3D500,300%25LL%3D43%2E753120,%2D87%2E748489%25ZM%3DM4064%2E00%25LLICON%3DIcon4,43%2E746986,%2D87%2E744850,919+S+Taylor+Dr,Font11,R%7C%25MS%3DE%7C%7C&d=75&t=mn&z=9&id=ANYWHO&tid=ANYWHO.1127745526.162319&fix=1&h=260F59A3BC22D8A65EAC90611408F23A>

Host:

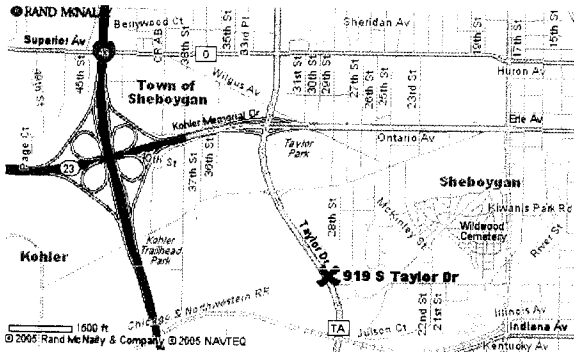
map.rmsservers.com

Cached Date:

09/26/05 09:38:51AM

Cache Path:

Hitachi 30 GB Laptop HDD S/N DBDXHTWB\C\Documents and Settings\Teresa Halbach\Local Settings\Temporary Internet Files\Content.IE5\WHMVOHQV\map[2].png



# Calumet County Investigation (Maps)

## Maps

RL:

<http://map.rmsservers.com/map?r=IMAG%7C%25PD%3D500,300%25LL%3D43%2E746986,%2D87%2E744850%25ZM%3DM4064%2E00%25LLICON%3DIcon4,43%2E746986,%2D87%2E744850,919+S+Taylor+Dr,Font11,R%7C%25MS%3DE%7C%7C&d=75&t=mn&z=9&id=ANYWHO&tid=ANYWHO.1127745512.782248&fix=1&h=0697BC921F15CF16B642E163D6ECD5EC>

Host:

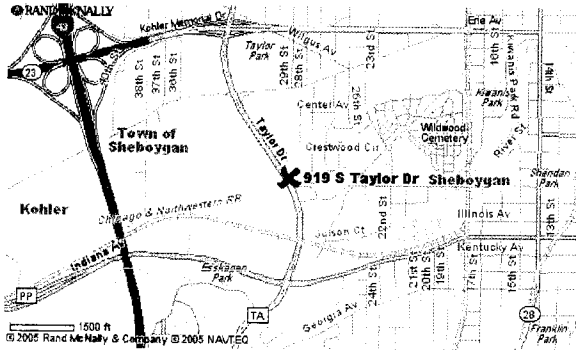
map.rmsservers.com

Cached Date:

09/26/05 09:38:38AM

Cache Path:

Hitachi 30 GB Laptop HDD S/N DBDXHTWB\C\Documents and Settings\Teresa Halbach\Local Settings\Temporary Internet Files\Content.IE5\W1Q30PIN\map[3].png





# Calumet County Investigation (Maps)

Maps

URL:

<http://map.rmservers.com/map?r=IMAG%7C%25PD%3D500,300%25LL%3D43%2E746986,%2D87%2E744850%25ZM%3DM1354%2E67%25LLICO N%3DIcon4,43%2E746986,%2D87%2E744850,919+S+Taylor+Dr,Font11,R%7C%25MS%3DE%7C%7C&d=75&t=m&z=10&id=ANYWHO&tid=ANYWHO.1127745497.936682&fix=1&h=CC23807758CFD02168D76B0ACE58ABBB>

Host:

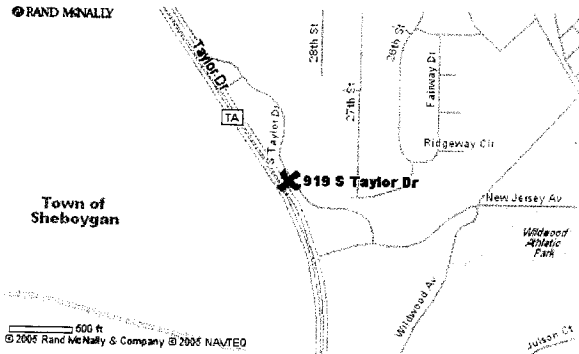
map.rmservers.com

Cached Date:

09/26/05 09:38:23AM

Cache Path:

Hitachi 30 GB Laptop HDD S/N DBDXHTWB\C\Documents and Settings\Teresa Halbach\Local Settings\Temporary Internet Files\Content.IE5\W1Q30PIN\map[2].png



# Calumet County Investigation (Maps)

## Maps

RL:

<http://map.rmsservers.com/map?r=IMAG%7C%25PD%3D500,300%25LL%3D44%2E016533,%2D87%2E922211%25ZM%3DM8466%2E67%25LLICON%3DIcon4,44%2E016533,%2D87%2E922211,7003+County+Road+A,Font11,R%7C%25MINP%3D1%25MS%3DE%7C%7C&d=75&t=mn&z=8&id=ANYWHO&tid=ANYWHO.1127745458.965415&fix=1&h=E621355518A12112A3DB3E980A9282D2>

Host:

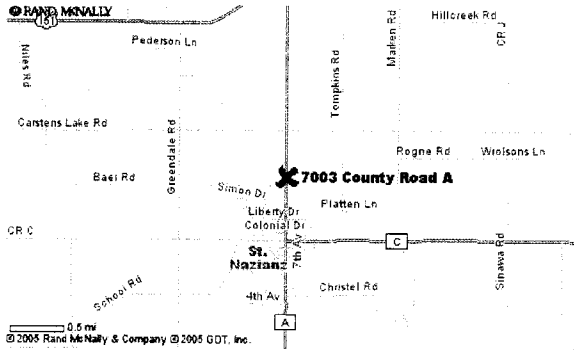
map.rmsservers.com

Cached Date:

09/26/05 09:37:44AM

Cache Path:

Hitachi 30 GB Laptop HDD S/N DBDXHTWB\C\Documents and Settings\Teresa Halbach\Local Settings\Temporary Internet Files\Content.IE5\WHMVOHQ\CA2VS3F0.png



# Calumet County Investigation (Maps)

Maps

URL:

<http://map.rmsservers.com/map?r=IMAG%7C%25PD%3D500,300%25LL%3D44%2E016533,%2D87%2E922211%25ZM%3DM4064%2E00%25LLICON%3DIcon4,44%2E016533,%2D87%2E922211,7003+County+Road+A,Font11,R%7C%25MS%3DE%7C%7C&d=75&t=mn&z=9&id=ANYWHO&tid=ANYWHO.1127745451.925824&fix=1&h=B95CD37C5A7ED77C9E9ACFE7C48F67C1>

Host:

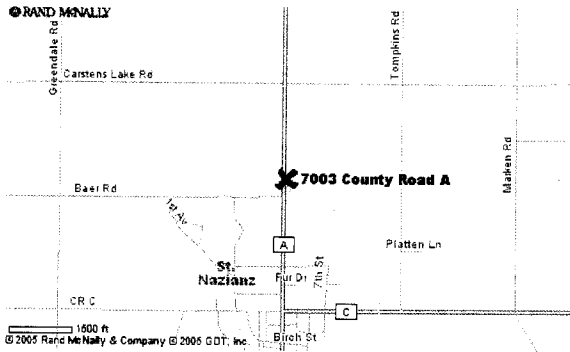
map.rmsservers.com

Cached Date:

09/26/05 09:37:37AM

Cache Path:

Hitachi 30 GB Laptop HDD S/N DBDXHTWB\C\Documents and Settings\Teresa Halbach\Local Settings\Temporary Internet Files\Content.IE5\4DSV4VO3\CAJ6AT3N.png



# Calumet County Investigation (Maps)

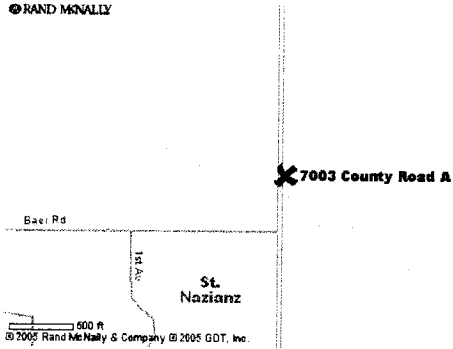
Maps

RL:

<http://map.rmsservers.com/map?r=IMAG%7C%25PD%3D500,300%25LL%3D44%2E016533,%2D87%2E922211%25ZM%3DM1354%2E67%25LLICON%3DIcon4,44%2E016533,%2D87%2E922211,7003+County+Road+A,Font11,R%7C%25MS%3DE%7C%7C&d=75&t=m&z=10&id=ANYWHO&tid=ANYWHO.1127745445.380069&fix=1&h=9017F17FCE9837834EDEC23BFAC6DFE7>

Host: map.rmsservers.com  
Cached Date: 09/26/05 09:37:31AM  
Cache Path: Hitachi 30 GB Laptop HDD S/N DBDXHTWB\C\Documents and Settings\Teresa Halbach\Local Settings\Temporary Internet Files\Content.IE5\AR6FIPQZ\CAQTV1W4.png

© RAND McNALLY



9-26-05

AnyWho
 
 AT&S  
 \$16  
 Unli

Ho
  Yellow Pages
  White Pages
  Reverse Lookup

- [International](#)
- [Maps](#)
- [Area Codes](#)
- [Toll-Free](#)

\_\_\_\_\_

**Enter Starting and Destination Locations**

**Starting Point**

Street

City

State

**Destination Point**

Street

City

State

**Travel**

[AT&T CallVantage Service](#)

**route steps**

- concise (fewer steps)
- standard (more steps)

**route type display your directions with**

- fastest
- shortest
- Overview Map with Text
- Text only
- Turn-by-Turn Maps with Text


[Privacy BBB Online.](#)

**Driving Directions**

**From:** W3637 County Road B  
 Hilbert, WI

**To:** 137 W Menasha Ave  
 Whitelaw, WI

[Share directions via email](#)
 [Get a printable version](#)




Estimated travel time: **33 minutes** for **21.4 miles** of travel.

<b>step directions</b>	<b>distance</b>
1. You are at W3637 County Road B.	
2. Go E on CR-B for 2.9 miles	2.9 miles
3. Turn left onto WI-32 (WI-57)	1.1 miles
4. Turn right onto Center Rd	4.5 miles
5. Continue onto Center St	0.2 miles
6. Turn left onto Columbus Av	0.1 miles
7. Turn right onto Trier St	0.2 miles
8. Turn left onto Main St (CR-PP)	0.2 miles
9. Turn right onto US-10 (Ryan St)	0.2 miles
10. Continue onto US-10	12.1 miles
11. You are at 137 W Menasha Ave	

**Destination**

137 W Menasha Ave  
Whitelaw, WI





Estimated travel time: **32 minutes** for **23.2 miles** of travel.

<b>step directions</b>	<b>distance</b>
1. You are at W3637 County Road B.	
2. Go E on CR-B for 2.4 miles	2.4 miles
3. Turn left onto Marx Rd	2.0 miles
4. Turn right onto Harvestore Rd	6.5 miles
5. Turn right onto Long Lake Rd	1.0 miles
6. Turn left onto US-10	11.3 miles
7. You are at 137 W Menasha Ave	

**Destination**

137 W Menasha Ave  
Whitelaw, WI 54247-9607



9-26-05

AnyWho		AT&Sen \$16 Unli
	Ho	Yellow Pages.
	White Pages.	Reverse Lookup.

**International**

**Maps**

**Area Codes**

**Toll-Free**

**Travel**

[AT&T CallVantage Service](#)

[Privacy BBB Online.](#)

**Enter Starting and Destination Locations**

**Starting Point**

Street

137 W Menasha Ave

City

Whitelaw

State

Select

**Destination Point**

Street

7003 County Road A

City

Valders

State

Select

**route steps**

concise (fewer steps)

standard (more steps)

**route type display your directions with**

fastest

shortest

Overview Map with Text

Text only

Turn-by-Turn Maps with Text

Search.

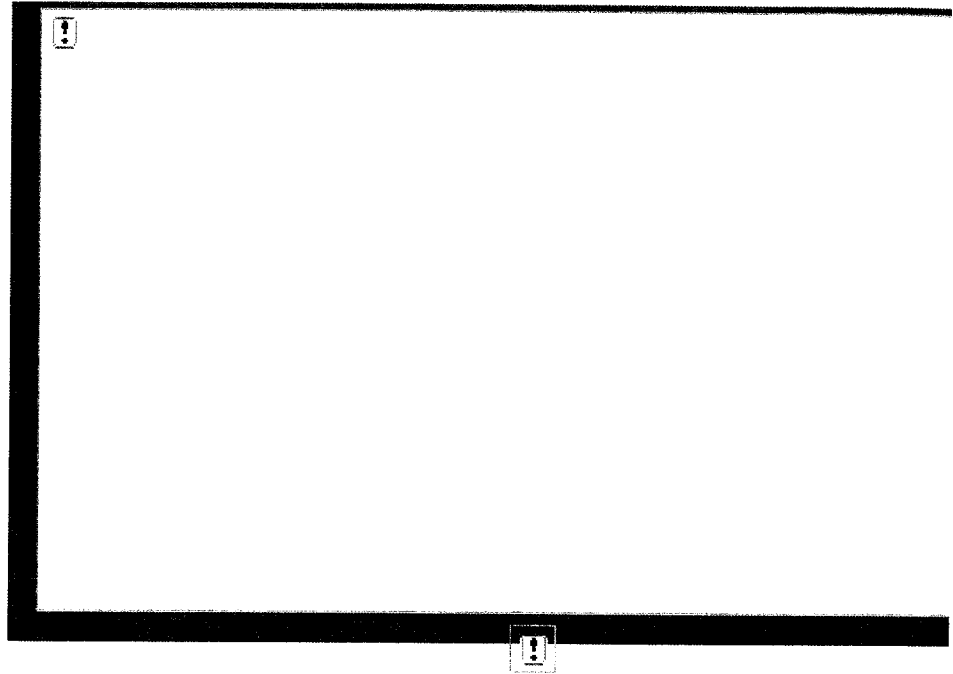
**Driving Directions**

**From:** 137 W Menasha Ave  
Whitelaw, WI 54247-9607



**To:** 7003 County Road A  
Valders, WI 54245-9723





[Share directions via email](#)

[Get a printable version](#)



Estimated travel time: **18 minutes** for **12.0 miles** of travel.

	<b>step directions</b>	<b>distance</b>
	1. You are at 137 W Menasha Ave.	
	2. Go W on US-10 (Menasha Av) for 0.64 miles	0.6 miles
	3. Continue onto US-10	1.1 miles

	4. Turn left onto CR-J	5.7 miles
	5. Bear right onto US-151 (Calumet Dr)	0.9 miles
	6. Continue onto US-151	1.9 miles
	7. Bear left onto CR-A	1.8 miles
8. You are at 7003 County Road A		

9-26-05

! AnyWho	!	! AT&S Sen \$16 Unli
----------	---	-------------------------------

!	! Ho	! Yellow Pages.	!	! White Pages.	!	! Reverse Lookup.	!	!
---	------	-----------------	---	----------------	---	-------------------	---	---

**International**

**Maps**

**Area Codes**

**Toll-Free**

**Travel**

! [AT&T CallVantage Service](#)

! [Privacy BBB Online](#)

**Enter Starting and Destination Locations**

**Starting Point**

**Destination Point**

Street

Street

3406 Mirro Dr

919 S Taylor Dr

City

City

Manitowoc

Sheboygan

State

State

Select

Select

**route steps**

**route type display your directions with**

concise (fewer steps)

fastest

Overview Map with Text

standard (more steps)

shortest

Text only

Turn-by-Turn Maps with Text

Search.


**Driving Directions**

**From:** 3406 Mirro Dr  
Manitowoc, WI 54220-9661



**To:** 919 S Taylor Dr  
Sheboygan, WI 53081-4766



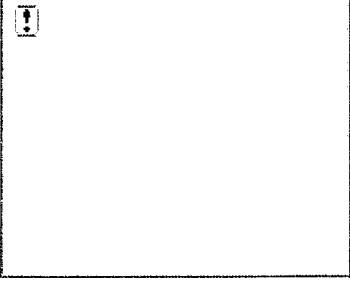
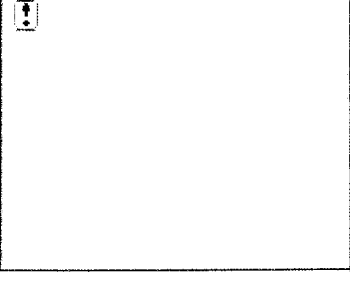
[Share directions via email](#) !




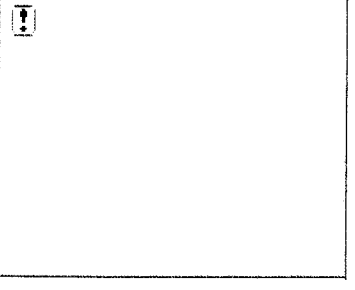
[Get a printable version](#) !







Estimated travel time: **59 minutes** for **30.7 miles** of travel.



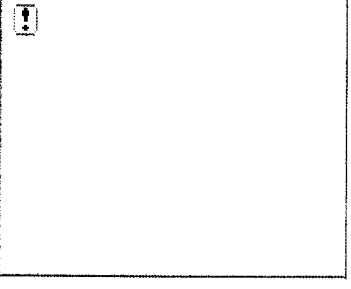
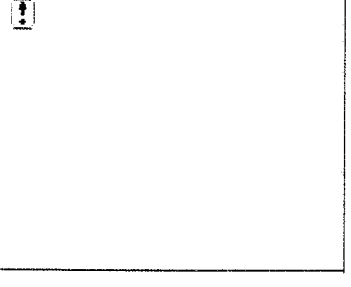
step directions	distance
1. You are at 3406 Mirro Dr.	
	2. Go S on Mirro Dr (CR-DD) for 1.4 miles
	3. Bear right onto WI-42 S (Memorial Dr) 0.9 miles



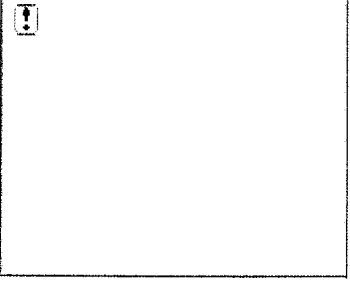
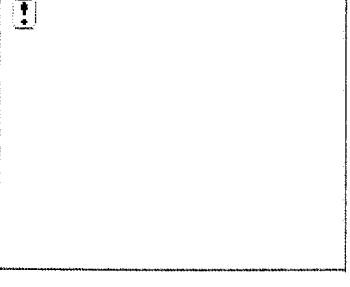
	4. Bear right onto WI-42 (Waldo Blvd)	0.9 miles
	5. Turn left onto US-10 E (11th St, CR-B S)	0.5 miles
	6. Continue onto US-10 E (Water St, CR-B S)	0.1 miles
	7. Continue onto US-10 E (10th St, CR-B S)	0.7 miles




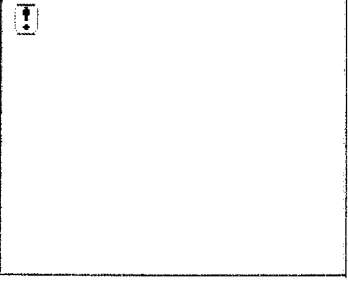
	8. Continue onto 10th St	2.6 miles
	9. Continue onto Lake Shore Rd (CR-LS)	4.2 miles
	10. Continue onto Northeim Ln	0.5 miles
	11. Bear left onto Lake Shore Rd (CR-LS)	3.9 miles

	12. Continue onto Lake Shore Dr (CR-LS)	1.8 miles
	13. Bear right onto Washington Av (CR-LS)	0.3 miles
	14. Turn left onto Birch St (CR-LS)	0.2 miles
	15. Continue onto Lake Shore Rd (CR-LS)	1.3 miles




	16. Continue onto CR-LS	6.9 miles
	17. Turn right onto Najacht Rd	1.3 miles
	18. Continue onto 21st St	0.7 miles
	19. Turn right onto Main Av	0.0 miles

	20. Turn left onto 22nd St	0.8 miles
	21. Turn right onto Superior Av (CR-O)	0.1 miles
	22. Turn left onto 23rd St	0.5 miles
	23. Turn right onto Erie Av	0.1 miles

	24. Bear left onto Evans St	0.4 miles
	25. Turn right onto Wildwood Av	0.2 miles
	26. Bear right onto New Jersey Av	0.2 miles
	27. Turn right onto S Taylor Dr Frontage Rd	0.2 miles
28. You are at 919 S Taylor Dr		

Destination

919 S Taylor Dr  
Sheboygan, WI 53081-4766



Powered by [Rand McNally](#).

Learn more about our [privacy policy](#) and [terms of use](#).

©2005 Rand McNally & Company. All rights reserved.

Google Search.

[Comparison Shopping](#)  [Comparison Shopping](#)

9-26-05

! AnyWho	!	! AT&Sen \$16. Unli
!	! Ho !	! Yellow Pages..
!	!	! White Pages..
!	!	! Reverse Lookup..
!	!	!

- International**
- Maps**
- Area Codes**
- Toll-Free**

**Enter Starting and Destination Locations**

- Travel**
- ! AT&T CallVantage Service

**Starting Point**

**Destination Point**

Street

Street

W3637 County Road B

137 W Menasha Ave

City

City

Hilbert

Whitelaw

State

State

Select

Select

**route steps**

**route type display your directions with**

- concise (fewer steps)
- standard (more steps)

- fastest
- shortest
- Overview Map with Text
- Text only
- Turn-by-Turn Maps with Text

! Privacy BBB Online.

Search.

**Driving Directions**


**From:** W3637 County Road B  
Hilbert, WI

**To:** 137 W Menasha Ave  
Whitelaw, WI



**Share directions via email** !





**Get a printable version**


!




Estimated travel time: **33 minutes** for **21.4 miles** of travel.

step directions	distance
1. You are at W3637 County Road B.	
	2. Go E on CR-B for 2.9 miles 2.9 miles
	3. Turn left onto WI-32 (WI-57) 1.1 miles


	4. Turn right onto Center Rd	4.5 miles
	5. Continue onto Center St	0.2 miles
	6. Turn left onto Columbus Av	0.1 miles
	7. Turn right onto Trier St	0.2 miles



8. Turn left onto Main St (CR-PP) 0.2 miles



9. Turn right onto US-10 (Ryan St) 0.2 miles



10. Continue onto US-10  
12.1 miles

11. You are at 137 W Menasha Ave

**Destination**

137 W Menasha Ave  
Whitelaw, WI



1 20 -

AnyWho		<b>AT&amp; Serv \$16. Unli</b>
	Ho	<u>Yellow Pages.</u>
	<u>White Pages.</u>	<u>Reverse Lookup.</u>

- International**
- Maps**
- Area Codes**
- Toll-Free**
- Travel**

[AT&T CallVantage Service](#)

[Privacy BBB Online.](#)

\_\_\_\_\_

### Enter Starting and Destination Locations

Starting Point	Destination Point
Street 3406 Mirro Dr	Street 919 S Taylor Dr
City Manitowoc	City Sheboygan
State Select	State Select

**route steps**

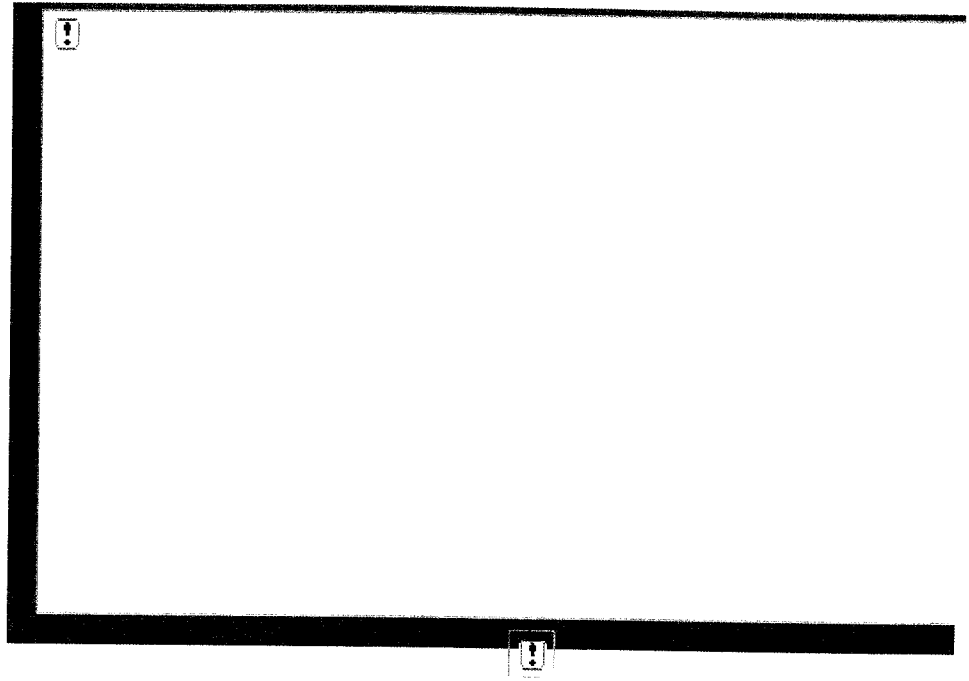
concise (fewer steps)   
  fastest   
  Overview Map with Text  
 standard (more steps)   
  shortest   
  Text only  
 Turn-by-Turn Maps with Text

### Driving Directions

**From:** 3406 Mirro Dr  
Manitowoc, WI


**To:** 919 S Taylor Dr  
Sheboygan, WI


[Share directions via email](#)
 [Get a printable version](#)





Estimated travel time: **39 minutes** for **34.5 miles** of travel.





step directions	distance
1. You are at 3406 Mirro Dr.	
	2. Go S on Mirro Dr (CR-DD) for 1.4 miles
	3. Bear right onto WI-42 S (Memorial Dr) 0.9 miles



	4. Bear right onto WI-42 (Waldo Blvd)	4.3 miles
---	---------------------------------------	-----------

	5. Continue onto US-10 (CR-JJ)	0.1 miles
---	--------------------------------	-----------

	6. Turn left on ramp to I-43 S (WI-42 S)	0.3 miles
---	--	-----------

	7. Continue on I-43 S (WI-42 S)	25.0 miles
---	---------------------------------	------------

	8. Bear right onto off-ramp at exit 126 to WI-23 E 0.1 miles
	9. Take WI-23 E Ramp 0.7 miles
	10. Continue on WI-23 E 0.5 miles
	11. Bear right onto off-ramp to Taylor Dr (CR-TA S) 0.2 miles

	12. Turn right onto Taylor Dr (CR-TA S) 0.5 miles
	13. Turn left onto 0.2 miles
14. You are at 919 S Taylor Dr	

**Destination**

919 S Taylor Dr  
Sheboygan, WI

! AnyWho	!			! AT&Sen \$16 Unli
!	! Ho	! Yellow Pages.	! White Pages.	! Reverse Lookup.

**International**

**Maps**

**Area Codes**

**Toll-Free**

**Travel**

! AT&T CallVantage Service

! Privacy BBB Online.

**Enter Starting and Destination Locations**

We couldn't find the exact **destination** address you entered. Please choose a location below or try another address.

- 100-121 E Menasha Ave, Whitelaw, WI 54247
- 122-199 E Menasha Ave, Whitelaw, WI 54247
- 200-229 E Menasha Ave, Whitelaw, WI 54247
- 230-299 E Menasha Ave, Whitelaw, WI 54247
- 300-393 E Menasha Ave, Whitelaw, WI 54247
- 394-499 E Menasha Ave, Whitelaw, WI 54247
- 100-163 W Menasha Ave, Whitelaw, WI 54247
- 164-199 W Menasha Ave, Whitelaw, WI 54247
- 200-299 W Menasha Ave, Whitelaw, WI 54247
- 300-399 W Menasha Ave, Whitelaw, WI 54247
- 400-419 W Menasha Ave, Whitelaw, WI 54247
- 420-699 W Menasha Ave, Whitelaw, WI 54247

**Starting Point**

Street

919 S Taylor Dr

City

**Destination Point**

Street

W137 Menasha Ave

City

Sheboygan

Whitelaw

State

State

Select

Select

**route steps**

**route type display your directions with**

concise (fewer steps)

fastest

Overview Map with Text

standard (more steps)

shortest

Text only

Turn-by-Turn Maps with Text

Search.



Google Search.

Go.

[Comparison Shopping](#)

[Comparison Shopping](#)

[Home](#) | [About AnyWho](#) | [Help](#) | [AT&T Worldnet Service](#)

[Terms and Conditions.](#) [AT&T Privacy Policy.](#)

Copyright 2003 AT&T Corp. All Rights Reserved.

AnyWho
 
 AT&T
  Sen
  \$16
  Unli

Ho
  Yellow Pages
  White Pages
  Reverse Lookup

- International**
- Maps**
- Area Codes**
- Toll-Free**

**Enter Starting and Destination Locations**

<p><b>Starting Point</b></p> <p>Street</p> <p>City</p> <p>State</p> <p>Select</p>	<p><b>Destination Point</b></p> <p>Street</p> <p>137 W Menasha Ave</p> <p>City</p> <p>Whitelaw</p> <p>State</p> <p>Select</p>
---	---

**Travel**

[AT&T CallVantage Service](#)

[Privacy BBB Online](#)

- route steps**
- concise (fewer steps)
  standard (more steps)
- route type**
- fastest
  shortest
- display your directions with**
- Overview Map with Text
  Text only
  Turn-by-Turn Maps with Text

Search.

Google Search.  Go.

[Comparison Shopping](#) [Comparison Shopping](#)

[Home](#) | [About AnyWho](#) | [Help](#) | [AT&T Worldnet Service](#)

[Terms and Conditions.](#) [AT&T Privacy Policy.](#)  
Copyright 2003 AT&T Corp. All Rights Reserved.



AnyWho		AT& Serv \$16. Unli
	Ho	Yellow Pages.
	White Pages.	Reverse Lookup.

**International**

**Maps**

**Area Codes**

**Toll-Free**

**Travel**

[AT&T CallVantage Service](#)

[Privacy BBB Online.](#)

**Enter Starting and Destination Locations**

**Starting Point**

**Destination Point**

Street

Street

919 S Taylor Dr

100-163 W Menasha Ave

City

City

Sheboygan

Whitelaw

State

State

Select

Select

**route steps**

**route type display your directions with**

concise (fewer steps)

fastest

Overview Map with Text

standard (more steps)

shortest

Text only

Turn-by-Turn Maps with Text

Search.


**Driving Directions**

**From:** 919 S Taylor Dr  
Sheboygan, WI 53081-4766

**To:** 100-163 W Menasha Ave  
Whitelaw, WI



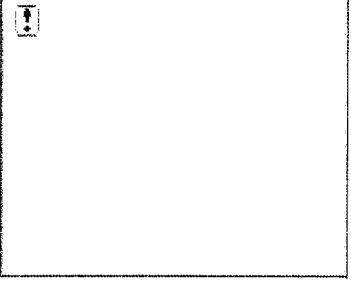

[Share directions via email](#)



[Get a printable version](#)



Estimated travel time: **38 minutes** for **35.2 miles** of travel.


step directions	distance
1. You are at 919 S Taylor Dr.	
	2. Go NW on S Taylor Dr Frontage Rd for 0.18 miles 0.2 miles
	3. Turn left onto 0.6 miles

	4. Turn left on ramp to WI-23 W (Kohler Memorial Dr) 0.2 miles
	5. Continue onto WI-23 W (Kohler Memorial Dr) 0.2 miles
	6. Bear right on ramp to I-43 N 0.7 miles
	7. Continue on I-43 N 27.9 miles

	8. Bear right onto off-ramp at exit 0.3 miles 154 to US-10 W
	9. Turn left onto US-10 W 5.0 miles
10. You are at 100-163 W Menasha Ave	

**Destination**

100-163 W Menasha Ave  
Whitelaw, WI



Powered by [Rand McNally](#).

Learn more about our [privacy policy](#) and [terms of use](#).

©2005 Rand McNally & Company. All rights reserved.

 Google Search.

Go.

[Comparison Shopping](#)

[Comparison Shopping](#)

[Home](#) | [About AnyWho](#) | [Help](#) | [AT&T Worldnet Service](#)

[Terms and Conditions](#). [AT&T Privacy Policy](#).

Copyright 2003 AT&T Corp. All Rights Reserved.



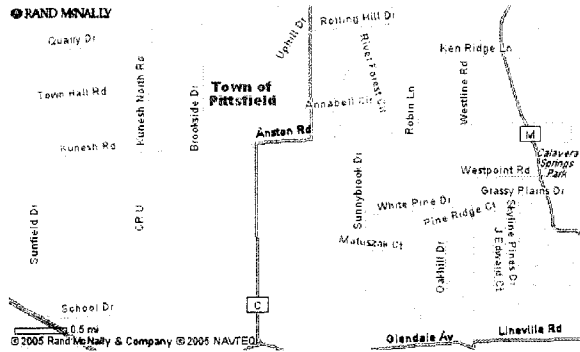
# Calumet County Investigation (Maps)

## Maps

RL:

<http://map.rmsservers.com/map?r=IMAG%7C%25PD%3D500,300%25LL%3D44%2E612072,%2D88%2E163361%25ZM%3DM8466%2E67%25LLICO N%3DIcon4,44%2E672459,%2D88%2E240768,Pulaski+WI,Font11,R%7C%25MINP%3D1%25MS%3DE%7C%7C&d=75&t=mn&z=8&id=ANYWHO&tid=ANYWHO.1127601980.163124&fix=1&h=FB13DFDB38F1F44AA1FF0866D7B9575A>

Host: map.rmsservers.com  
Cached Date: 09/24/05 05:46:23PM  
Cache Path: Hitachi 30 GB Laptop HDD S/N DBDXHTWB\C\Documents and Settings\Teresa Halbach\Local Settings\Temporary Internet Files\Content.IE5\W1Q30PIN\CAOPEZS5.png

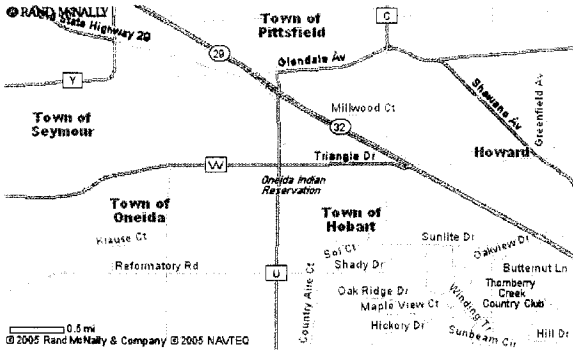


# Calumet County Investigation (Maps)

Maps

RL: <http://map.rmsservers.com/map?r=IMAG%7C%25PD%3D500,300%25LL%3D44%2E572823,%2D88%2E188133%25ZM%3DM8466%2E67%25LLICON%3DIcon4,44%2E672459,%2D88%2E240768,Pulaski+WI,Font11,R%7C%25MINP%3D1%25MS%3DE%7C%7C&d=75&t=mn&z=8&id=ANYWHO&tid=ANYWHO.1127601963.164626&fix=1&h=3F5195406BE37B07E490A800312476BE>

Host: map.rmsservers.com  
Cached Date: 09/24/05 05:46:06PM  
Cache Path: Hitachi 30 GB Laptop HDD S/N DBDXHTWB\C\Documents and Settings\Teresa Halbach\Local Settings\Temporary Internet Files\Content.IE5\WHMVOHQV\CAZIZ25W.png





# Calumet County Investigation (Maps)

Maps

RL:

<http://map.rmsservers.com/map?r=IMAG%7C%25PD%3D500,300%25LL%3D44%2E589100,%2D88%2E191765%25ZM%3DM8466%2E67%25LLICO%3DIcon4,44%2E672459,%2D88%2E240768,Pulaski+WI,Font11,R%7C%25MINP%3D1%25MS%3DE%7C%7C&d=75&t=mn&z=8&id=ANYWHO&tid=ANYWHO.1127601956.917365&fix=1&h=5B0379B38D44F6F89507F78526E80238>

Host:

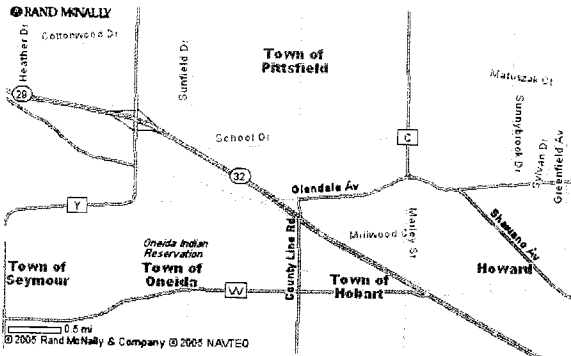
map.rmsservers.com

Cached Date:

09/24/05 05:46:00PM

Cache Path:

Hitachi 30 GB Laptop HDD S/N DBDXHTWB\C\Documents and Settings\Teresa Halbach\Local Settings\Temporary Internet Files\Content.IE5\WHMVOHQV\CAW5JDJ0.png



# Calumet County Investigation (Maps)

Maps

RL:

<http://map.rmsservers.com/map?r=IMAG%7C%25PD%3D500,300%25LL%3D44%2E609638,%2D88%2E163345%25ZM%3DM8466%2E67%25LLICON%3DIcon4,44%2E672459,%2D88%2E240768,Pulaski+WI,Font11,R%7C%25MINP%3D1%25MS%3DE%7C%7C&d=75&t=mn&z=8&id=ANYWHO&tid=ANYWHO.1127601930.870880&fix=1&h=5CED0BAC79FF85BFF77EEA0513067DB6>

Host:

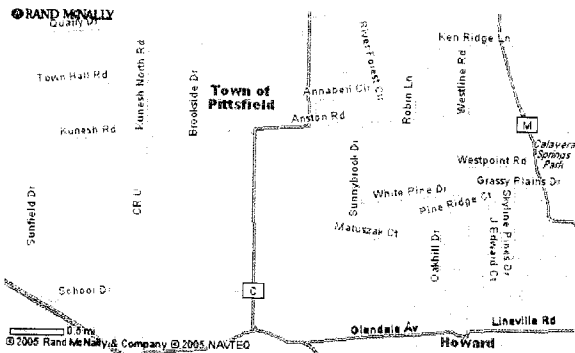
map.rmsservers.com

Cached Date:

09/24/05 05:45:34PM

Cache Path:

Hitachi 30 GB Laptop HDD S/N DBDXHTWB\C\Documents and Settings\Teresa Halbach\Local Settings\Temporary Internet Files\Content.IE5\4DSV4VO3\CA06Y2BE.png



# Calumet County Investigation (Maps)

Maps

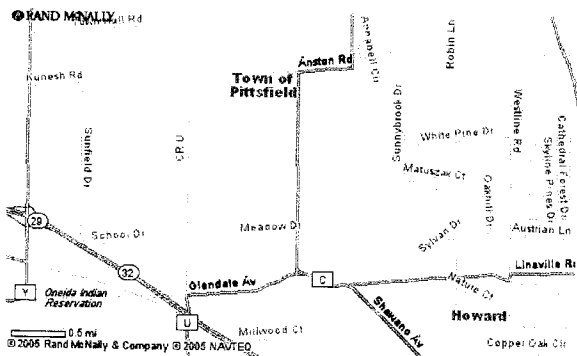
RL:

<http://map.rmsservers.com/map?r=IMAG%7C%25PD%3D500,300%25LL%3D44%2E601727,%2D88%2E171036%25ZM%3DM8466%2E67%25LLICON%3DIcon4,44%2E672459,%2D88%2E240768,Pulaski+WI,Font11,R%7C%25MINP%3D1%25MS%3DE%7C%7C&d=75&t=mn&z=8&id=ANYWHO&tid=ANYWHO.1127601919.945033&fix=1&h=E EA8DDF24E30CFBBC21F662254F8AB1E>

Host: map.rmsservers.com

Cached Date: 09/24/05 05:45:23PM

Cache Path: Hitachi 30 GB Laptop HDD S/N DBDXHTWB\C\Documents and Settings\Teresa Halbach\Local Settings\Temporary Internet Files\Content.IE5\AR6FIPQZ\CAYQ208Q.png



# Calumet County Investigation (Maps)

Maps

RL:

<http://map.rmsservers.com/map?r=IMAG%7C%25PD%3D500,300%25LL%3D44%2E621655,%2D88%2E143250%25ZM%3DM8466%2E67%25LLICON%3DIcon4,44%2E672459,%2D88%2E240768,Pulaski+WI,Font11,R%7C%25MINP%3D1%25MS%3DE%7C%7C&d=75&t=mn&z=8&id=ANYWHO&tid=ANYWHO.1127601914.763563&fix=1&h=14DCD95C3E39A696BF1F7E2614EB5D18>

Host:

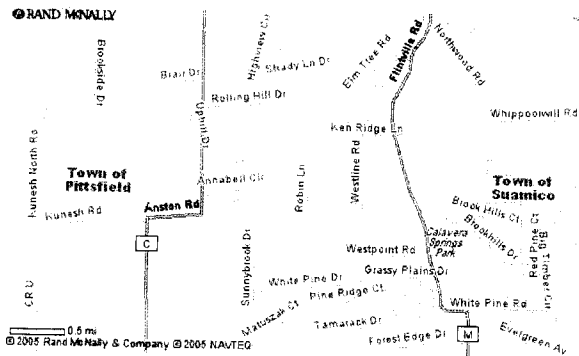
map.rmsservers.com

Cached Date:

09/24/05 05:45:18PM

Cache Path:

Hitachi 30 GB Laptop HDD S/N DBDXHTWB\C\Documents and Settings\Teresa Halbach\Local Settings\Temporary Internet Files\Content.IE5\WHMVOHQV\CAC56NG9.png



# Calumet County Investigation (Maps)

Maps

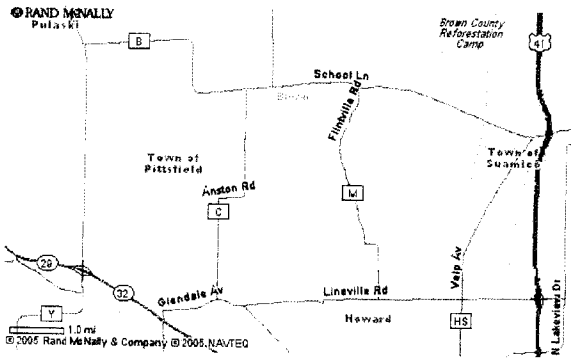
RL:

<http://map.rmsservers.com/map?r=IMAG%7C%25PD%3D500,300%25LL%3D44%2E621655,%2D88%2E143250%25ZM%3DM16932%2E83%25LLICON%3DIcon4,44%2E672459,%2D88%2E240768,Pulaski+WI,Font11,R%7C%25MINP%3D1%25MS%3DE%7C%7C&d=75&t=mn&z=7&id=ANYWHO&tid=ANYWHO.1127601910.716478&fix=1&h=6012AB4FCD560E56CB32A761B75EAFCD>

Host: map.rmsservers.com

Cached Date: 09/24/05 05:45:14PM

Cache Path: Hitachi 30 GB Laptop HDD S/N DBDXHTWB\C\Documents and Settings\Teresa Halbach\Local Settings\Temporary Internet Files\Content.IE5\W1Q30PIN\CAKTANGP.png



# Calumet County Investigation (Maps)

Maps

RL:

<http://map.rmsservers.com/map?r=IMAG%7C%25PD%3D500,300%25LL%3D44%2E580887,%2D88%2E150108%25ZM%3DM16932%2E83%25LLICON%3DIcon4,44%2E672459,%2D88%2E240768,Pulaski+WI,Font11,R%7C%25MINP%3D1%25MS%3DE%7C%7C&d=75&t=mn&z=7&id=ANYWHO&tid=ANYWHO.1127601875.443619&fix=1&h=752B4B27692E9B1226649B016569B695>

Host:

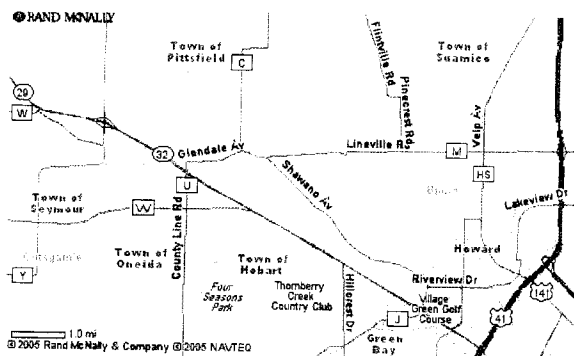
map.rmsservers.com

Cached Date:

09/24/05 05:44:39PM

Cache Path:

Hitachi 30 GB Laptop HDD S/N DBDXHTWB\C\Documents and Settings\Teresa Halbach\Local Settings\Temporary Internet Files\Content.IE5\W1Q30PIN\CARRXE0X.png



# Calumet County Investigation (Maps)

Maps

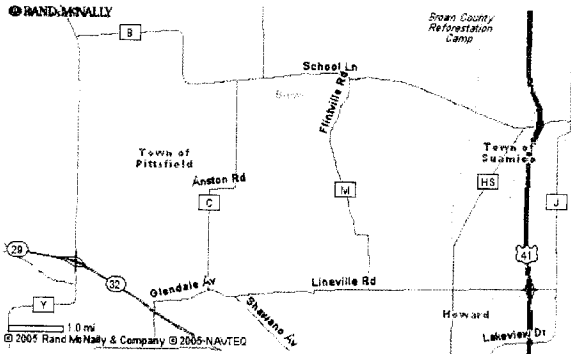
RL:

<http://map.rmsservers.com/map?r=IMAG%7C%25PD%3D500,300%25LL%3D44%2E619827,%2D88%2E140701%25ZM%3DM16932%2E83%25LLICON%3DIcon4,44%2E672459,%2D88%2E240768,Pulaski+WI,Font11,R%7C%25MINP%3D1%25MS%3DE%7C%7C&d=75&t=mn&z=7&id=ANYWHO&tid=ANYWHO.1127601870.782925&fix=1&h=FEED6EE48D732CD32EA2B678FAFCBE60>

Host: map.rmsservers.com

Cached Date: 09/24/05 05:44:34PM

Cache Path: Hitachi 30 GB Laptop HDD S/N DBDXHTWB\C\Documents and Settings\Teresa Halbach\Local Settings\Temporary Internet Files\Content.IE5\AR6FIPQZ\CAE9WFGB.png



# Calumet County Investigation (Maps)

Maps

RL:

<http://map.rmsservers.com/map?r=IMAG%7C%25PD%3D500,300%25LL%3D44%2E618610,%2D88%2E194122%25ZM%3DM16932%2E99%25LLICON%3DIcon4,44%2E672459,%2D88%2E240768,Pulaski+WI,Font11,R%7C%25MINP%3D1%25MS%3DE%7C%7C&d=75&t=mn&z=7&id=ANYWHO&tid=ANYWHO.1127601864.118242&fix=1&h=B26ACFF9F27E6AE2747D028E762B2DAE>

Host:

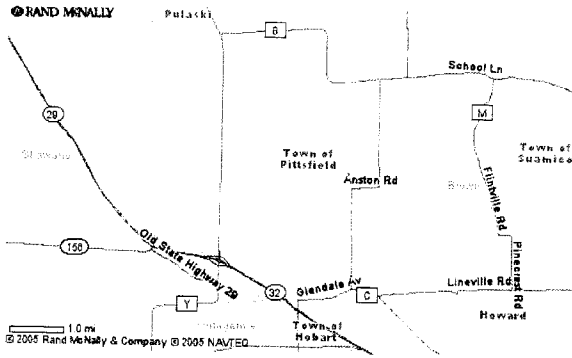
map.rmsservers.com

Cached Date:

09/24/05 05:44:27PM

Cache Path:

Hitachi 30 GB Laptop HDD S/N DBDXHTWB\C\Documents and Settings\Teresa Halbach\Local Settings\Temporary Internet Files\Content.IE5\AR6FIPQZ\CAE6SLYA.png





# Calumet County Investigation (Maps)

Maps

RL:

<http://map.rmsservers.com/map?r=IMAG%7C%25PD%3D500,300%25LL%3D44%2E655422,%2D88%2E157768%25ZM%3DM16933%2E16%25LLICON%3DIcon4,44%2E672459,%2D88%2E240768,Pulaski+WI,Font11,R%7C%25MINP%3D1%25MS%3DE%7C%7C&d=75&t=mn&z=7&id=ANYWHO&tid=ANYWHO.1127601856.420865&fix=1&h=262B4D84913FF3D2194762A031FDB6B7>

Host:

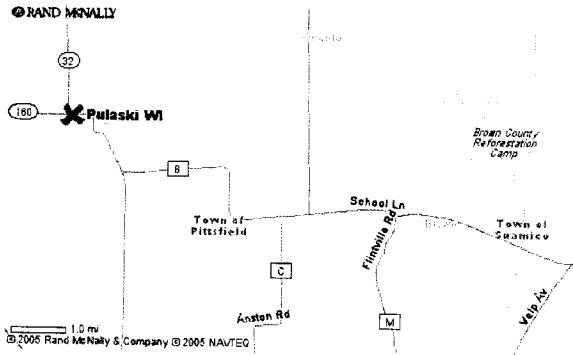
map.rmsservers.com

Cached Date:

09/24/05 05:44:19PM

Cache Path:

Hitachi 30 GB Laptop HDD S/N DBDXHTWB\C\Documents and Settings\Teresa Halbach\Local Settings\Temporary Internet Files\Content.IE5\4DSV4VO3\CAAZK5ET.png



# Calumet County Investigation (Maps)

Maps

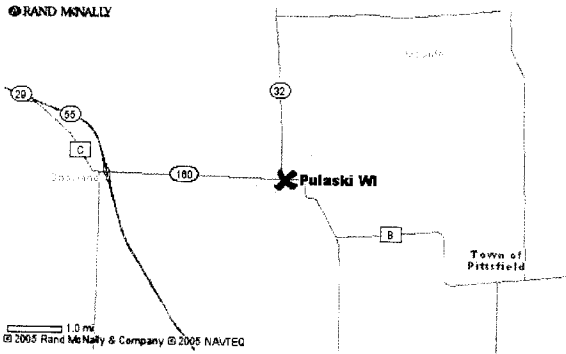
RL:

<http://map.rmsservers.com/map?r=IMAG%7C%25PD%3D500,300%25LL%3D44%2E672459,%2D88%2E240768%25ZM%3DM16933%2E33%25LLICON%3DIcon4,44%2E672459,%2D88%2E240768,Pulaski+WI,Font11,R%7C%25MINP%3D1%25MS%3DE%7C%7C&d=75&t=m&z=7&id=ANYWHO&tid=ANYWHO.1127601851.469016&fix=1&h=CB670510006D19DAD5888C57E5901503>

Host: map.rmsservers.com

Cached Date: 09/24/05 05:44:14PM

Cache Path: Hitachi 30 GB Laptop HDD S/N DBDXHTWB\C\Documents and Settings\Teresa Halbach\Local Settings\Temporary Internet Files\Content.IE5\W1Q30PIN\CAJH7NEK.png



# Calumet County Investigation (Maps)

Maps

RL:

<http://map.rmsservers.com/map?r=IMAG%7C%25PD%3D500,300%25LL%3D44%2E544910,%2D88%2E081856%25ZM%3DM1354%2E67%25LLICON%3DIcon4,44%2E544910,%2D88%2E081856,2469%2D2499+Robin+Ln,Font11,R%7C%25MS%3DE%7C%7C&d=75&t=m&z=10&id=ANYWHO&tid=ANYWHO.1127601832.519763&fix=1&h=311CA8F534A281AE99F7C0E9E66FAFC9>

Host:

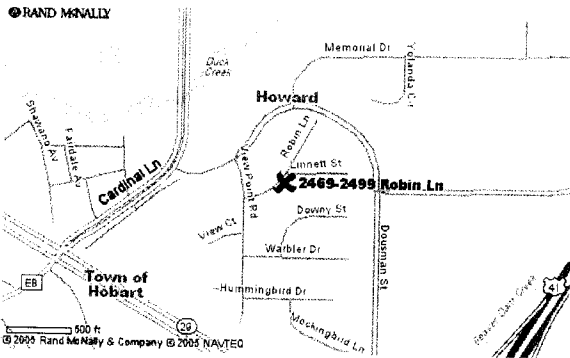
map.rmsservers.com

Cached Date:

09/24/05 05:43:56PM

Cache Path:

Hitachi 30 GB Laptop HDD S/N DBDXHTWB\C\Documents and Settings\Teresa Halbach\Local Settings\Temporary Internet Files\Content.IE5\WHMVOHQV\CAPLN7VN.png



# Calumet County Investigation (Maps)

Maps

RL:

http://map.rmsservers.com/map?r=IMAG%7C%25PD  
%3D500,300%25LL%3D44%2E623322,%2D88%2E139595%25ZM%3DM1354%2E67%25LLICO  
N%3DIcon4,44%2E672459,%2D88%2E240768,Pulaski+WI,Font11,R%7C%25MS%3DE%7C%7C  
&d=75&t=mn&z=10&id=ANYWHO&tid=ANYWHO.1127601784.814610&fix=1&h=FBD3772395F36  
ACD4D559DE1F1B663A4

Host:

map.rmsservers.com

Cached Date:

09/24/05 05:43:08PM

Cache Path:

Hitachi 30 GB Laptop HDD S/N DBDXHTWB\C\Documents and Settings\Teresa Halbach\Local  
Settings\Temporary Internet Files\Content.IE5\4DSV4VO3\map[2].png

© RAND McNALLY

Town of  
Pittsfield

Pabin Ln

500 ft  
© 2005 Rand McNally & Company © 2005 NAVTEQ



# Calumet County Investigation (Maps)

Maps

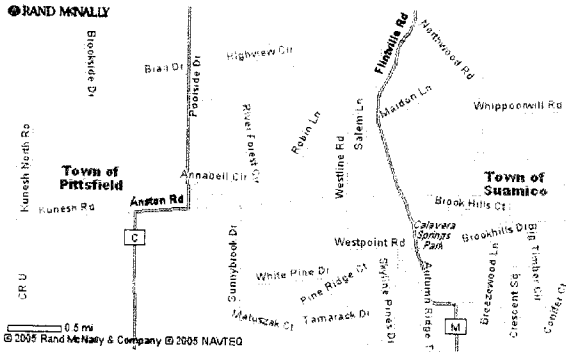
RL:

[http://map.rmsservers.com/map?r=IMAG%7C%25PD%3D500,300%25LL%3D44%2E621346,%2D88%2E142372%25ZM%3DM8466%2E67%25LLICON%3DIcon4,44%2E672459,%2D88%2E240768,Pulaski+WI,Font11,R%7C%25MINP%3D1%25MS%3DE%7C%7C&d=75&t=mn&z=8&id=ANYWHO&tid=ANYWHO.1127601695.207944&fix=1&h=9E](http://map.rmsservers.com/map?r=IMAG%7C%25PD%3D500,300%25LL%3D44%2E621346,%2D88%2E142372%25ZM%3DM8466%2E67%25LLICON%3DIcon4,44%2E672459,%2D88%2E240768,Pulaski+WI,Font11,R%7C%25MINP%3D1%25MS%3DE%7C%7C&d=75&t=mn&z=8&id=ANYWHO&tid=ANYWHO.1127601695.207944&fix=1&h=9EDD825384CA25A6BFC59C2B2C10F232)  
DD825384CA25A6BFC59C2B2C10F232

Host: map.rmsservers.com

Cached Date: 09/24/05 05:41:38PM

Cache Path: Hitachi 30 GB Laptop HDD S/N DBDXHTWB\C\Documents and Settings\Teresa Halbach\Local Settings\Temporary Internet Files\Content.IE5\W1Q30PIN\CAAT6HCX.png



# Calumet County Investigation (Maps)

## Maps

RL:

<http://map.rmsservers.com/map?r=IMAG%7C%25PD%3D500,300%25LL%3D44%2E620434,%2D88%2E171867%25ZM%3DM8466%2E67%25LLICON%3DIcon4,44%2E672459,%2D88%2E240768,Pulaski+WI,Font11,R%7C%25MINP%3D1%25MS%3DE%7C%7C&d=75&t=mn&z=8&id=ANYWHO&tid=ANYWHO.1127601689.33934&fix=1&h=A791B6DD2E7D72C4E7F5E1ACD6F1B95F>

Host:

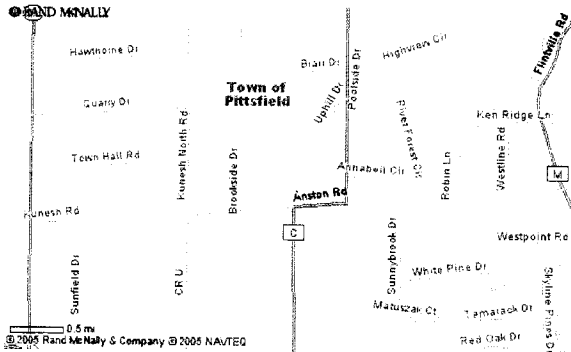
map.rmsservers.com

Cached Date:

09/24/05 05:41:32PM

Cache Path:

Hitachi 30 GB Laptop HDD S/N DBDXHTWB\C\Documents and Settings\Teresa Halbach\Local Settings\Temporary Internet Files\Content.IE5\WHMVOHQV\CA4797EQ.png



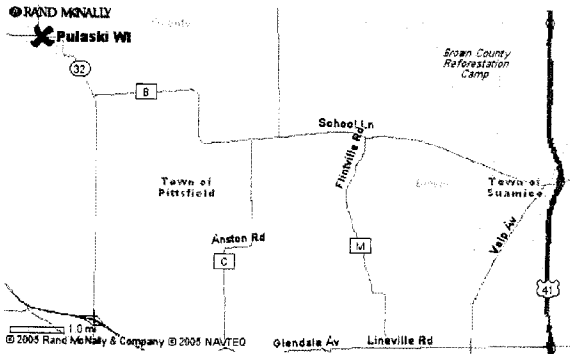
# Calumet County Investigation (Maps)

Maps

RL:

<http://map.rmsservers.com/map?r=IMAG%7C%25PD%3D500,300%25LL%3D44%2E635036,%2D88%2E147499%25ZM%3DM16933%2E16%25LLICON%3DIcon4,44%2E672459,%2D88%2E240768,Pulaski+WI,Font11,R%7C%25MINP%3D1%25MS%3DE%7C%7C&d=75&t=mn&z=7&id=ANYWHO&tid=ANYWHO.1127601676.772018&fix=1&h=B0B9D10788557450C8D731CE309BFB2F>

Host: map.rmsservers.com  
Cached Date: 09/24/05 05:41:20PM  
Cache Path: Hitachi 30 GB Laptop HDD S/N DBDXHTWB\C\Documents and Settings\Teresa Halbach\Local Settings\Temporary Internet Files\Content.IE5\WHMVOHQV\CAFERINP.png



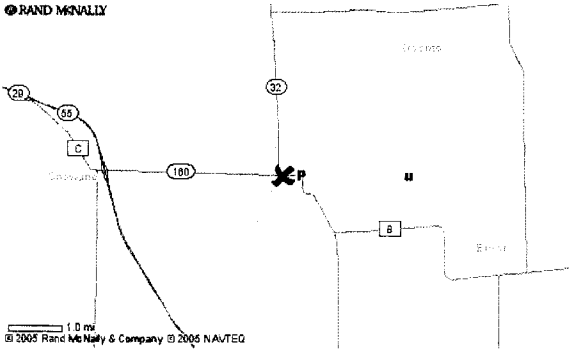


# Calumet County Investigation (Maps)

## Maps

RL: <http://map.rmsservers.com/map?r=IMAG%7C%25PD%3D500,300%25LL%3D44%2E672459,%2D88%2E240768%25ZM%3DM16933%2E33%25LLICON%3Dicon4,44%2E672459,%2D88%2E240768,Pulaski+WI,Font11,R%7C%25MINP%3D1%25MS%3DE%7C%7C&d=75&t=m&z=7&id=ANYWHO&tid=ANYWHO.1127601667.874139&fix=1&h=CB670510006D19DAD5888C57E5901503>

Host: map.rmsservers.com  
Cached Date: 09/24/05 05:41:11PM  
Cache Path: Hitachi 30 GB Laptop HDD S/N DBDXHTWB\C\Documents and Settings\Teresa Halbach\Local Settings\Temporary Internet Files\Content.IE5\WHMVOHQV\CA385X3W.png

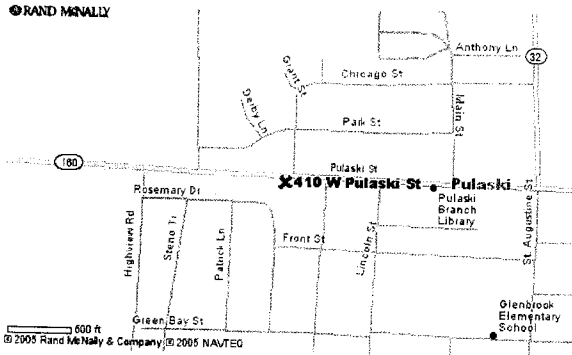




# Calumet County Investigation (Maps)

## Maps

RL: <http://urlgen.rmsservers.com/fcgi-bin/mapUrl?ll=44.672462,-88.249763&z=10&w=500&h=300&icon=44.672462%2C-88.249763%2C410%20W%20Pulaski%20St%2CIcon8%2C%2Cwtr&fix=1&spid=25113002&units=R&id=ANYWHO&t=d&tid=ANYWHO.1127499495&icd=-1,-1&d=75&map=1>  
Host: urlgen.rmsservers.com  
Cached Date: 09/23/05 01:19:03PM  
Cache Path: Hitachi 30 GB Laptop HDD S/N DBDXHTWB\C\Documents and Settings\Teresa Halbach\Local Settings\Temporary Internet Files\Content.IE5\4DSV4VO3\mapUrl[2].png



# Calumet County Investigation (Maps)

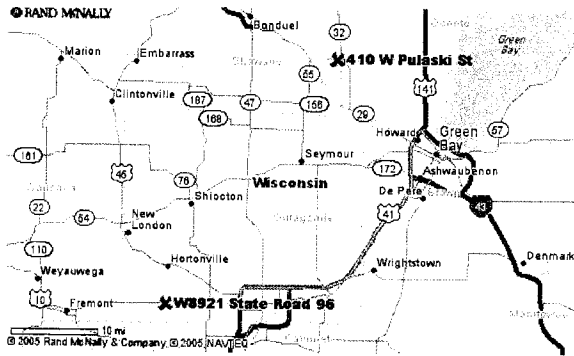
## Maps

URL: <http://urlgen.rmsservers.com/fcgi-bin/mapUrl?llmin=44.272500,-88.638794&llmax=44.673760,-88.076750&llmar=20&w=500&h=300&icon=44.272602%2C-88.638794%2CW8921%20State%20Road%2096%2CIcon8%2C%2Cwtr&icon=44.672462%2C-88.249763%2C410%20W%20Pulaski%20St%2CIcon8%2C%2Cwtr&fix=2&spid=25113002&units=R&id=ANYWHO&t=o&tid=ANYWHO.1127499495&icd=-1,-1&d=75&map=1>

Host: urlgen.rmsservers.com

Cached Date: 09/23/05 01:19:03PM

Cache Path: Hitachi 30 GB Laptop HDD S/N DBDXHTWB\C\Documents and Settings\Teresa Halbach\Local Settings\Temporary Internet Files\Content.IE5\4DSV4VO3\CAIJCPQX.png



# Calumet County Investigation (Maps)

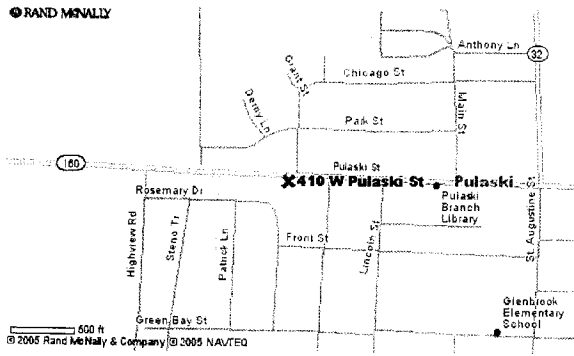
## Maps

RL: <http://urlgen.rmsservers.com/fcgi-bin/mapUrl?ll=44.672462,-88.249763&z=10&w=500&h=300&icon=44.672462%2C-88.249763%2C410%20W%20Pulaski%20St%2CIcon8%2C%2Cwtr&fix=1&spid=25113044&units=R&id=ANYWHO&t=d&tid=ANYWHO.1127499509&icd=-1,-1&d=75&map=1>

Host: urlgen.rmsservers.com

Cached Date: 09/23/05 01:18:32PM

Cache Path: Hitachi 30 GB Laptop HDD S/N DBDXHTWB\C\Documents and Settings\Teresa Halbach\Local Settings\Temporary Internet Files\Content.IE5\W1Q30PIN\mapUrl[1].png



# Calumet County Investigation (Maps)

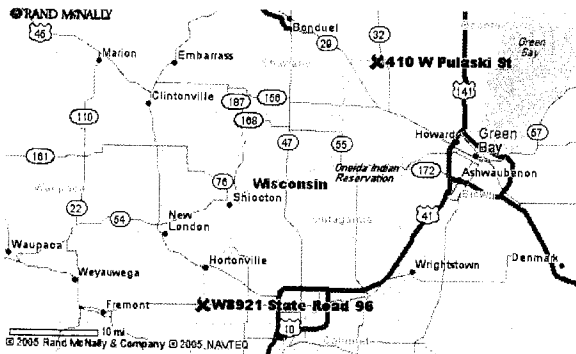
## Maps

RL: <http://urlgen.rmsservers.com/fcgi-bin/mapUrl?llmin=44.272580,-88.639570&llmax=44.673830,-88.249750&llmar=20&w=500&h=300&icon=44.272602%2C-88.638794%2CW8921%20State%20Road%2096%2CIcon8%2C%2Cwtr&icon=44.672462%2C-88.249763%2C410%20W%20Pulaski%20St%2CIcon8%2C%2Cwtr&fix=2&spid=25113044&units=R&id=ANYWHO&t=o&tid=ANYWHO.1127499509&icd=-1,-1&d=75&map=1>

Host: urlgen.rmsservers.com

Cached Date: 09/23/05 01:18:32PM

Cache Path: Hitachi 30 GB Laptop HDD S/N DBDXHTWB\Documents and Settings\Teresa Halbach\Local Settings\Temporary Internet Files\Content.IE5\W1Q30PIN\CA6BGPIZ.png



# Calumet County Investigation (Maps)

Maps

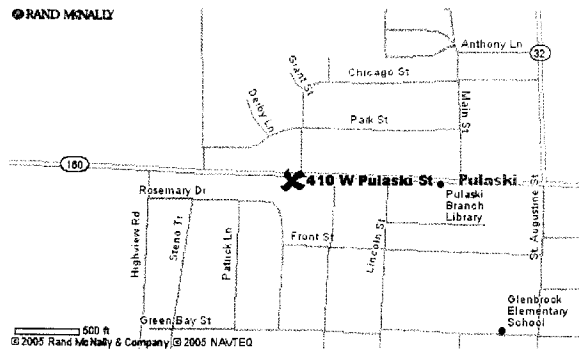
RL:

<http://map.rmservers.com/map?r=IMAG%7C%25PD%3D500,300%25LL%3D44%2E672462,%2D88%2E249763%25M%3DM1354%2E67%25LLICON%3DIcon4,44%2E672462,%2D88%2E249763,410+W+Pulaski+St,Font11,R%7C%25MS%3DE%7C%7C&d=75&t=m&z=10&id=ANYWHO&tid=ANYWHO.1127499469.367648&fix=1&h=4405CFC02906C8F8D4CB6E946FD4AF4E>

Host: map.rmservers.com

Cached Date: 09/23/05 01:17:52PM

Cache Path: Hitachi 30 GB Laptop HDD S/N DBDXHTWB\C\Documents and Settings\Teresa Halbach\Local Settings\Temporary Internet Files\Content.IE5\W1Q30PIN\map[1].png

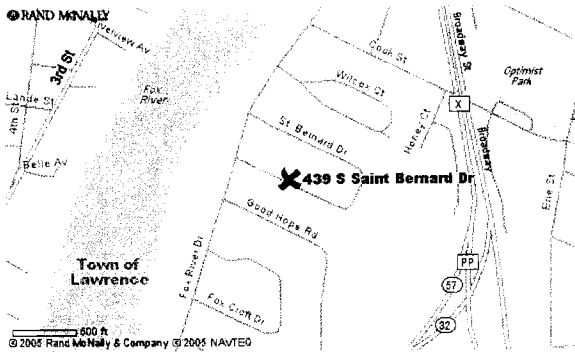


# Calumet County Investigation (Maps)

Maps

RL: <http://map.rmsservers.com/map?r=IMAG%7C%25PD%3D500,300%25LL%3D44%2E437283,%2D88%2E064247%25ZM%3DM1354%2E67%25LLICON%3Dicon4,44%2E437283,%2D88%2E064247,439+S+Saint+Bernard+Dr,Font11,R%7C%25MS%3DE%7C%7C&d=75&t=m&z=10&id=ANYWHO&tid=ANYWHO.1127499426.457514&fix=1&h=3D4A33EC1B61010686758BCB3A3DF947>

Host: map.rmsservers.com  
Cached Date: 09/23/05 01:17:09PM  
Cache Path: Hitachi 30 GB Laptop HDD S/N DBDXHTWB\C\Documents and Settings\Teresa Halbach\Local Settings\Temporary Internet Files\Content.IE5\4DSV4VO3\CAIZW16V.png





# Calumet County Investigation (Maps)

## Maps

RL:

<http://map.rmsservers.com/map?r=IMAG%7C%25PD%3D500,300%25LL%3D44%2E450790,%2D88%2E084160%25ZM%3DM16933%2E33%25LLICON%3DIcon4,44%2E450790,%2D88%2E084160,De+Pere+WI,Font11,R%7C%25MINP%3D1%25MS%3DE%7C%7C&d=75&t=m&z=7&id=ANYWHO&tid=ANYWHO.1127499412.324061&fix=1&h=3DBA760701D4A486B083A89B1559A9E6>

Host:

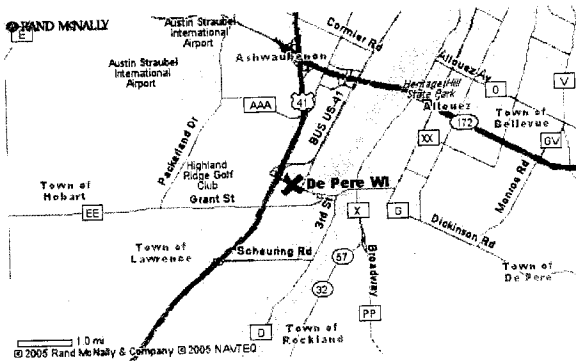
map.rmsservers.com

Cached Date:

09/23/05 01:16:55PM

Cache Path:

Hitachi 30 GB Laptop HDD S/N DBDXHTWB\C\Documents and Settings\Teresa Halbach\Local Settings\Temporary Internet Files\Content.IE5\WHMVOHQV\CACBCVG3.png



# Calumet County Investigation (Maps)

Maps

RL:

<http://map.rmsservers.com/map?r=IMAG%7C%25PD%3D500,300%25LL%3D44%2E376362,%2D88%2E187759%25ZM%3DM8466%2E67%25LLICON%3DIcon4,44%2E376362,%2D88%2E187759,3152+Sweet+Meadow+Ct,Font11,R%7C%25MINP%3D1%25MS%3DE%7C%7C&d=75&t=mn&z=8&id=ANYWHO&tid=ANYWHO.1127499373.993210&fix=1&h=3CFDFFE44D4741A8DAB41492FB4F8DCD>

Host:

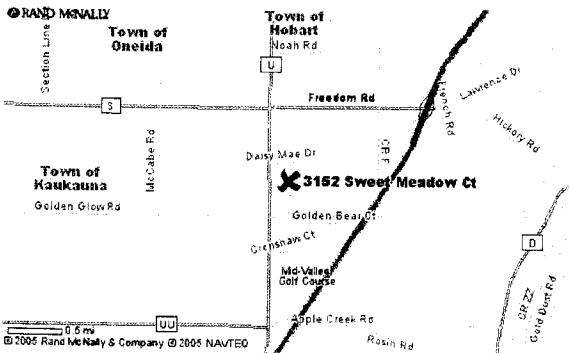
map.rmsservers.com

Cached Date:

09/23/05 01:16:16PM

Cache Path:

Hitachi 30 GB Laptop HDD S/N DBDXHTWB\C\Documents and Settings\Teresa Halbach\Local Settings\Temporary Internet Files\Content.IE5\WHMVOHQV\CA1TJ2CL.png



# Calumet County Investigation (Maps)

Maps

URL:

<http://map.rmsservers.com/map?r=IMAG%7C%25PD%3D500,300%25LL%3D44%2E376362,%2D88%2E187759%25ZM%3DM4064%2E00%25LLICON%3DIcon4,44%2E376362,%2D88%2E187759,3152+Sweet+Meadow+Ct,Font11,R%7C%25MS%3DE%7C%7C&d=75&t=mn&z=9&id=ANYWHO&tid=ANYWHO.1127499361.688841&fix=1&h=B94AD94ED8973DB59D1DA9CA4903B1F1>

Host:

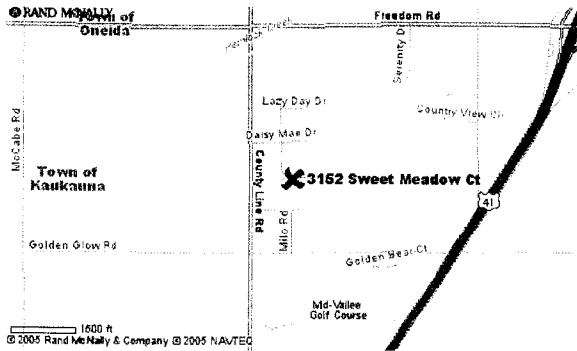
map.rmsservers.com

Cached Date:

09/23/05 01:16:04PM

Cache Path:

Hitachi 30 GB Laptop HDD S/N DBDXHTWB\C\Documents and Settings\Teresa Halbach\Local Settings\Temporary Internet Files\Content.IE5\W1Q30PIN\CAQ2I8OY.png

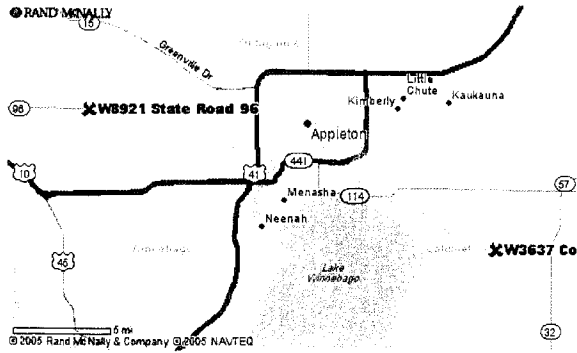


# Calumet County Investigation (Maps)

## Maps

RL: <http://urlgen.rmsservers.com/fcgi-bin/mapUrl?llmin=44.169437,-88.638794&llmax=44.273350,-88.221649&llmar=20&w=500&h=300&icon=44.169437%2C-88.221649%2CW3637%20County%20Road%20B%2CIcon8%2C%2Cwtr&icon=44.272602%2C-88.638794%2CW8921%20State%20Road%2096%2CIcon8%2C%2Cwtr&fix=2&spid=25111841&units=R&id=ANYWHO&t=o&tid=ANYWHO.1127499194&icd=-1,-1&d=75&map=1>

Host: urlgen.rmsservers.com  
Cached Date: 09/23/05 01:13:17PM  
Cache Path: Hitachi 30 GB Laptop HDD S/N DBDXHTWB\C\Documents and Settings\Teresa Halbach\Local Settings\Temporary Internet Files\Content.IE5\AR6FIPQZ\CA8WGQH3.png



# Calumet County Investigation (Maps)

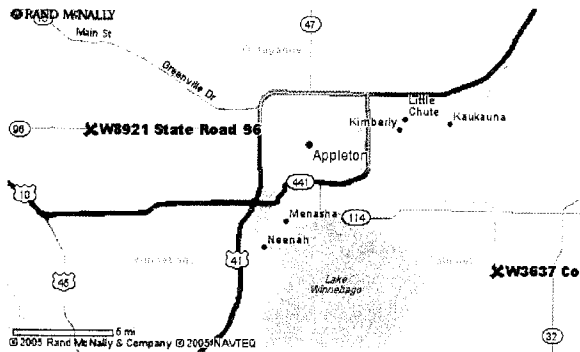
## Maps

RL: <http://urlgen.rmsservers.com/fcgi-bin/mapUrl?lmin=44.169437,-88.638794&lmax=44.300260,-88.221649&lmar=20&w=500&h=300&icon=44.169437%2C-88.221649%2CW3637%20County%20Road%20B%2CIcon8%2C%2Cwtr&icon=44.272602%2C-88.638794%2CW8921%20State%20Road%2096%2CIcon8%2C%2Cwtr&fix=2&spid=25111811&units=R&id=ANYWHO&t=o&tid=ANYWHO.1127499186&icd=-1,-1&d=75&map=1>

Host: urlgen.rmsservers.com

Cached Date: 09/23/05 01:13:09PM

Cache Path: Hitachi 30 GB Laptop HDD S/N DBDXHTWB\C\Documents and Settings\Teresa Halbach\Local Settings\Temporary Internet Files\Content.IE5\WHMVOHQ\CA8Z6XUT.png



# Calumet County Investigation (Maps)

Maps

'RL: <http://map.rmsservers.com/map?r=IMAG%7C%25PD%3D500,300%25LL%3D44%2E272602,%2D88%2E638794%25ZM%3DM4064%2E00%25LLICON%3DIcon4,44%2E272602,%2D88%2E638794,W8921+State+Road+96,Font11,R%7C%25MS%3DE%7C%7C&d=75&t=mn&z=9&id=ANYWHO&tid=ANYWHO.1127499156.554403&fix=1&h=3F853D3433084D12F9062F3DCC6F1CF5>

Host: map.rmsservers.com  
Cached Date: 09/23/05 01:12:39PM  
Cache Path: Hitachi 30 GB Laptop HDD S/N DBDXHTWB\C\Documents and Settings\Teresa Halbach\Local Settings\Temporary Internet Files\Content.IE5\WHMVQHQA\CA6DSVID.png



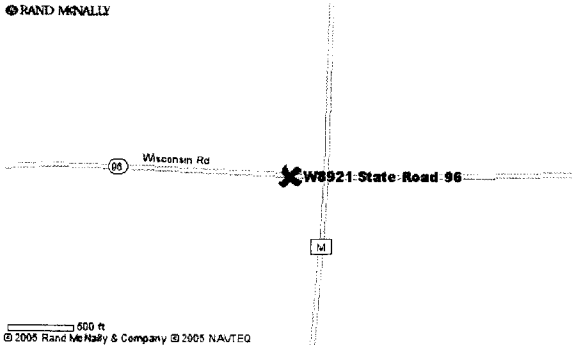
# Calumet County Investigation (Maps)

Maps

RL: <http://map.rmsservers.com/map?r=IMAG%7C%25PD%3D500,300%25LL%3D44%2E272602,%2D88%2E638794%25ZM%3DM1354%2E67%25LLICON%3DIcon4,44%2E272602,%2D88%2E638794,W8921+State+Road+96,Font11,R%7C%25MS%3DE%7C%7C&d=75&t=m&z=10&id=ANYWHO&tid=ANYWHO.1127499151.759365&fix=1&h=EC321772530F2BA7415158B1AA7050F5>

Host: map.rmsservers.com  
Cached Date: 09/23/05 01:12:34PM  
Cache Path: Hitachi 30 GB Laptop HDD S/N DBDXHTWB\C\Documents and Settings\Teresa Halbach\Local Settings\Temporary Internet Files\Content.IE5\WHMVOHQV\CAU94RKV.png

© RAND McNALLY

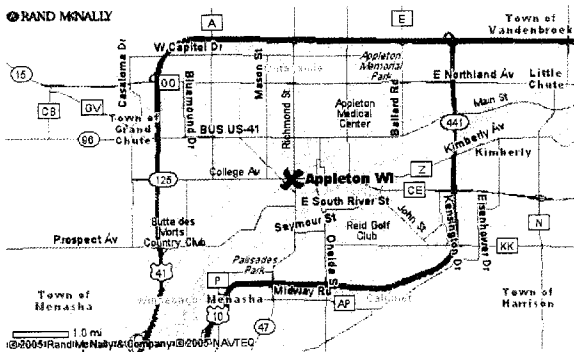


# Calumet County Investigation (Maps)

## Maps

'RL: <http://map.rmsservers.com/map?r=IMAG%7C%25PD%3D500,300%25LL%3D44%2E261890,%2D88%2E416573%25ZM%3DM16933%2E33%25LLICON%3DIcon4,44%2E261890,%2D88%2E416573,Appleton+WI,Font11,R%7C%25MINP%3D1%25MS%3DE%7C%7C&d=75&t=m&z=7&id=ANYWHO&tid=ANYWHO.1127499044.648047&fix=1&h=B3B631E6D6613AB566EA111472E25796>

Host: map.rmsservers.com  
Cached Date: 09/23/05 01:10:47PM  
Cache Path: Hitachi 30 GB Laptop HDD S/N DBDXHTWB\C\Documents and Settings\Teresa Halbach\Local Settings\Temporary Internet Files\Content.IE5\AR6FIPQZ\CAQBC5MN.png





AnyWho		AT&S Ser \$16 Unli
	Ho	Yellow Pages.
	White Pages.	Reverse Lookup.

- [International](#)
- [Maps](#)
- [Area Codes](#)
- [Toll-Free](#)

### Enter Starting and Destination Locations

Starting Point	Destination Point
Street W8921 State Road 96	Street 410 W Pulaski St
City Hortonville	City Pulaski
State Select	State Select

### Travel

[AT&T CallVantage Service](#)

[Privacy BBB Online.](#)

- route steps**      **route type**      **display your directions with**
- concise (fewer steps)   
 fastest   
 Overview Map with Text  
 standard (more steps)   
 shortest   
 Text only  
 Turn-by-Turn Maps with Text

Search.


### Driving Directions

**From:** W8921 State Road 96  
Hortonville, WI

**To:** 410 W Pulaski St  
Pulaski, WI

[Share directions via email](#)  [Get a printable version](#)





Estimated travel time: **1 hour, 26 minutes** for **42.6 miles** of travel.

<b>step directions</b>	<b>distance</b>
1. You are at W8921 State Road 96.	
2. Go E on WI-96 (Wisconsin Rd) for 280 feet	0.1 miles
3. Turn left onto CR-M	5.0 miles
4. Bear right onto Crest St (CR-MM)	1.3 miles
5. Continue onto CR-MM	2.9 miles
6. Turn right onto WI-76 (CR-S)	0.2 miles
7. Continue onto WI-76	4.5 miles
8. Bear right onto WI-54 (Rexford Av)	1.0 miles
9. Continue onto WI-54	11.3 miles
10. Turn left onto French Rd	2.0 miles
11. Turn right onto Cemetery Rd	1.0 miles
12. Turn left onto WI-55	4.0 miles
13. Continue onto CR-C	6.2 miles
14. Turn right onto WI-160	3.1 miles
15. You are at 410 W Pulaski St	

Destination

410 W Pulaski St  
Pulaski, WI

! AnyWho	!	! AT&S Sen \$16 Unli
!	! Ho	! Yellow Pages
!	! White Pages	! Reverse Lookup

**International**

**Maps**

**Area Codes**

**Toll-Free**

**Travel**

! [AT&T CallVantage Service](#)

! [Privacy BBB Online](#)

**Enter Starting and Destination Locations**

**Starting Point**

**Destination Point**

Street

Street

W3637 County Road B

W8921 State Road 96

City

City

Hilbert

Hortonville

State

State

Select

Select

**route steps**

**route type display your directions with**

concise (fewer steps)

fastest

Overview Map with Text

standard (more steps)

shortest

Text only

Turn-by-Turn Maps with Text

Search.

**Driving Directions**


**From:** W3637 County Road B  
Hilbert, WI 54129-9329

**To:** W8921 State Road 96  
Hortonville, WI 54944-8408

[Share directions via email](#)

[Get a printable version](#)






Estimated travel time: **47 minutes** for **30.9 miles** of travel.

<b>step directions</b>	<b>distance</b>
1. You are at W3637 County Road B.	
2. Go W on CR-B for 0.14 miles	0.1 miles
3. Turn right onto Elm Rd	2.8 miles
4. Turn right onto CR-M	0.2 miles
5. Continue onto Military Rd	0.5 miles
6. Turn left onto Manitowoc Rd	2.8 miles
7. Turn right onto WI-55	1.2 miles
8. Bear left onto Friendship Dr	0.3 miles
9. Turn left onto CR-KK	3.5 miles
10. Turn right on ramp to WI-441 N	0.3 miles
11. Continue on WI-441 N	3.4 miles
12. Bear left on ramp to US-41 S	0.5 miles
13. Continue on US-41 S	6.4 miles
14. Bear right onto off-ramp at exit 138 to WI-96 W (Wisconsin Av)	0.2 miles
15. Turn right onto WI-96 W (Wisconsin Av)	2.0 miles
16. Continue onto WI-96	6.5 miles
17. You are at W8921 State Road 96	

## Destination


W8921 State Road 96  
Hortonville, WI 54944-8408



Powered by Rand McNally.

Learn more about our [privacy policy](#) and [terms of use](#).

©2005 Rand McNally & Company. All rights reserved.

 Google Search.

Go.

[Comparison Shopping](#)

[Comparison Shopping](#)

[Home](#) | [About AnyWho](#) | [Help](#) | [AT&T Worldnet Service](#)

[Terms and Conditions.](#) [AT&T Privacy Policy.](#)

Copyright 2003 AT&T Corp. All Rights Reserved.